

A12 Chelmsford to A120 widening scheme

TR010060

7.7 Outline Construction Traffic Management Plan

Appendix B: Permitted and excluded routes for construction vehicles (plans)

APFP Regulation 5(2)(q)

Planning Act 2008
Infrastructure Planning (Examination Procedure)
Regulations 2010

Volume 7

May 2023

Infrastructure Planning

Planning Act 2008

The Infrastructure Planning (Examination Procedure) Rules 2010

A12 Chelmsford to A120 widening scheme Development Consent Order 202[]

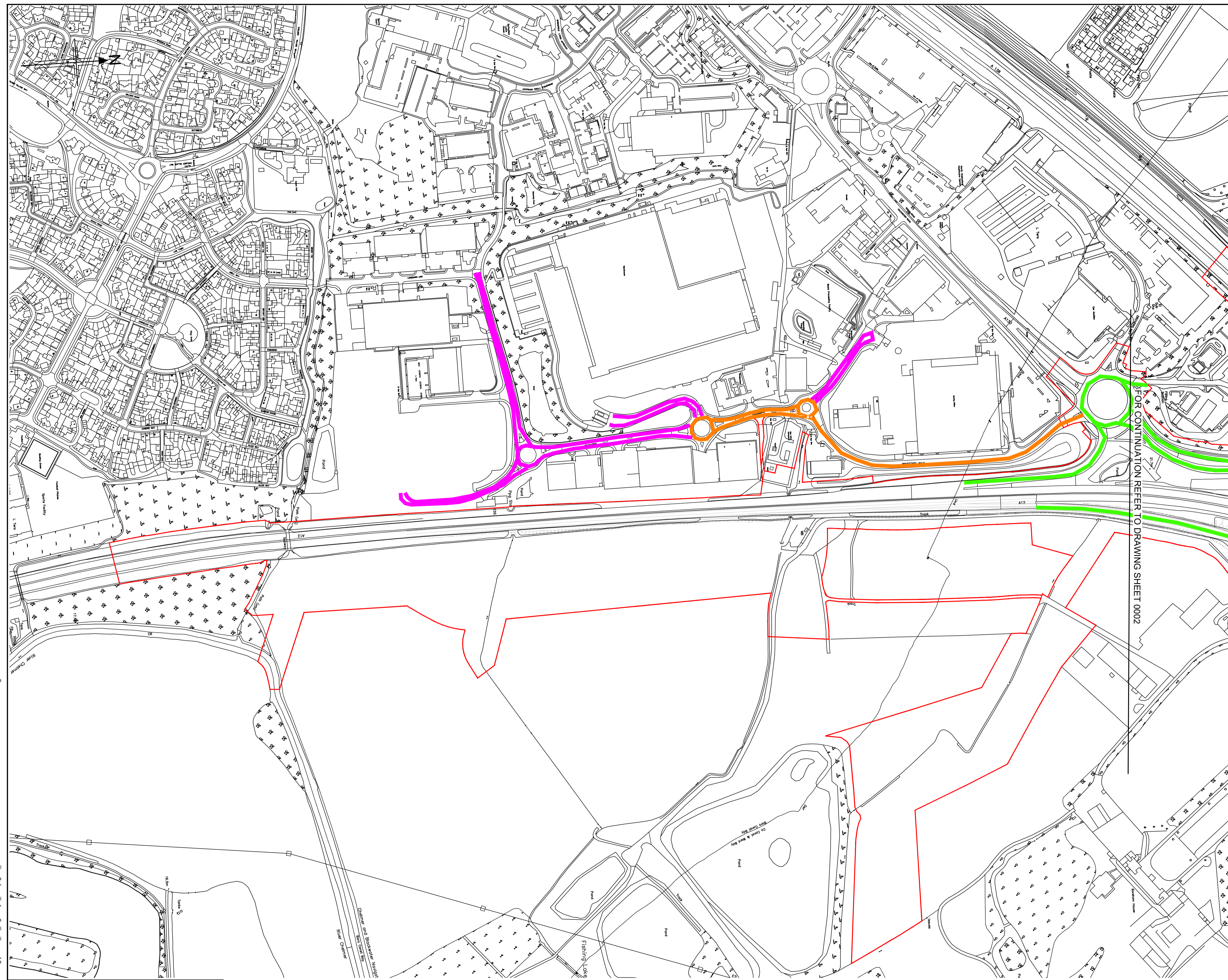
7.7 Outline Construction Traffic Management Plan **Appendix B: Permitted and excluded routes for construction** **vehicles (plans)**

| | |
|---|--|
| Regulation Number | Rule 8(i)(k) |
| Planning Inspectorate Scheme Reference | TR010060 |
| Application Document Reference | TR010060/EXAM/7.7 |
| Author | A12 Project Team and National Highways |

| Version | Date | Status of Version |
|----------------|---------------|--------------------------|
| Rev 1 | August 2022 | DCO Application |
| Rev 2 | February 2023 | For Deadline 2 |

| | | |
|-------|----------|------------------------|
| Rev 3 | May 2023 | For change application |
|-------|----------|------------------------|

Appendix B Permitted and excluded routes for construction vehicles (plans)



LEGEND:

- PERMITTED ROUTE
- PERMITTED WITH RESTRICTIONS ROUTE
- EXCLUDED ROUTE
- ORDER LIMITS

KEY PLAN
SCALE N.T.S.

| P01.1 | 23/09/22 | FINAL FOR DCO SUBMISSION | TS | LL | MM | DT |
|-------|-----------|--------------------------|-------|---------|-------|--------|
| P02 | 09/02/23 | UPDATES FOR DEADLINE 2 | TS | AD | LL | RC |
| Rev | Rev. Date | Purpose of revision | Drawn | Checked | Rev'd | Appr'd |

| | |
|-----------------------------------|---|
| Development Consent Order Number: | Development Consent Order Drawing Number: |
| TR010060 | TR010060/APP/7.7 |



Project
A12 CHELMSFORD TO A120 WIDENING SCHEME

Drawing title
PERMITTED & EXCLUDED ROUTES SHEET 1 OF 21

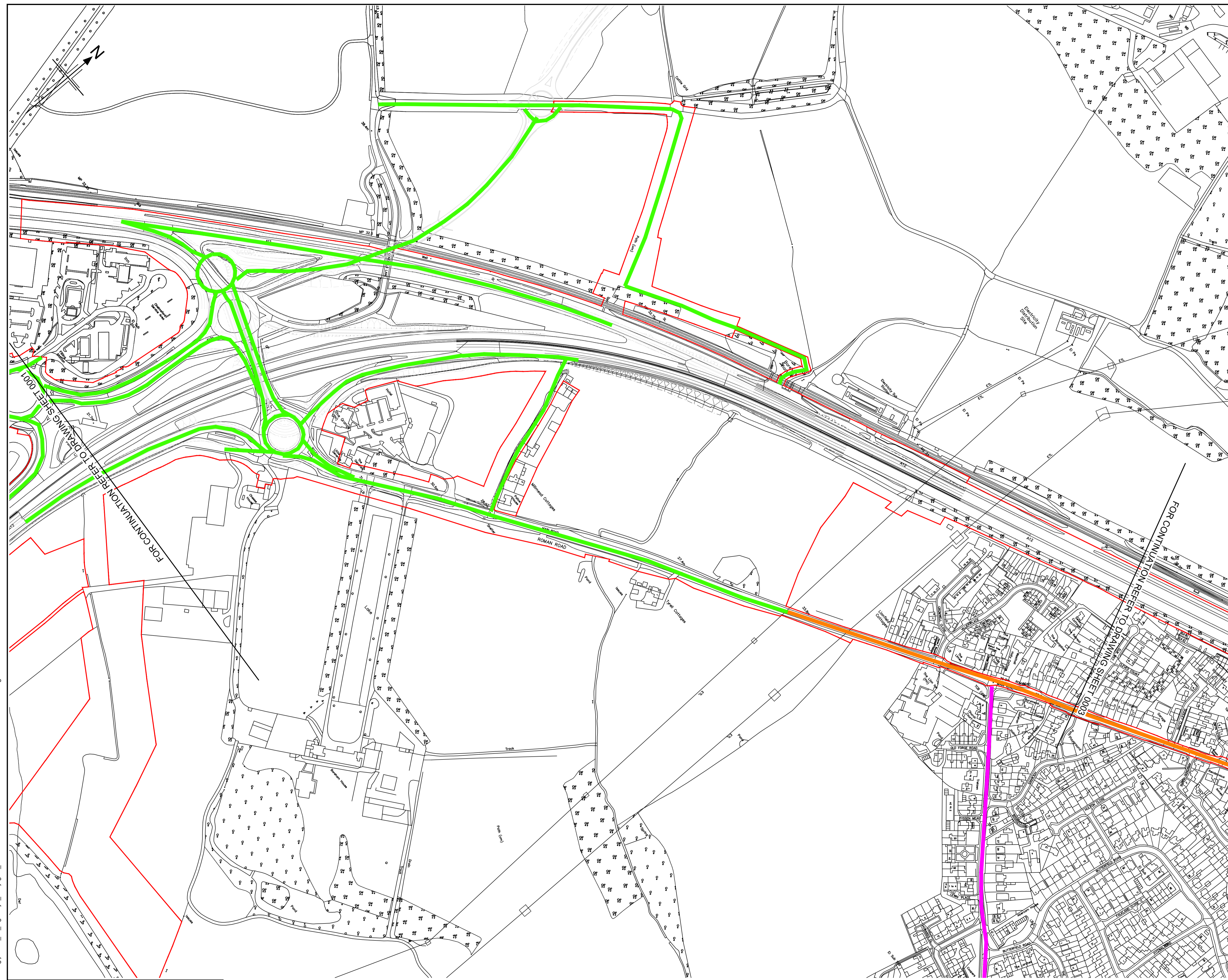
| | | | |
|-------------------------|--------------------|----------------|-----|
| Regulation | REGULATION 5(2)(q) | | |
| Purpose of issue | DCO APPLICATION | | |
| State Code | Preliminary | | |
| Project Stage | PCF 3 | Drawing status | S4 |
| Scale at A1 (841x594mm) | 1:2500 | Rev | P02 |
| Jacobs No. | B36601D1 | | |
| Client no. | HE551497 | | |

Drawing number: **HE551497 - COS - HGN - SCHW - DR - W -0001**

C:\working\jacobson_uk_highways_ssa\legintl_ex\scott\0155563\HE551497-COS-HGN-SCHW-DR-W-0001.dwg - 10/02/2023 10:25:13 - 0001 - tomso6549

Reproduced by permission of Ordnance Survey on behalf of HMSO. © Crown copyright and database right 2020. All rights reserved. Ordnance Survey Licence number 100030649.

SCALE 1:2500
METRES



LEGEND:

- PERMITTED ROUTE
- PERMITTED WITH RESTRICTIONS ROUTE
- EXCLUDED ROUTE
- ORDER LIMITS

KEY PLAN
SCALE N.T.S.

| Rev. | Rev. Date | Purpose of revision | Drawn | Checked | Rev'd | Appr'd |
|-------|-----------|--------------------------|-------|---------|-------|--------|
| P01.1 | 23/09/22 | FINAL FOR DCO SUBMISSION | TS | LL | MM | DT |
| P02 | 09/02/23 | UPDATED FOR DEADLINE 2 | TS | AD | LL | RC |
| P03 | 18/05/23 | DCO CHANGE | TS | AD | LL | RM |

Development Consent Order Number: TR010060
 Development Consent Order Drawing Number: TR010060/APP/7.7

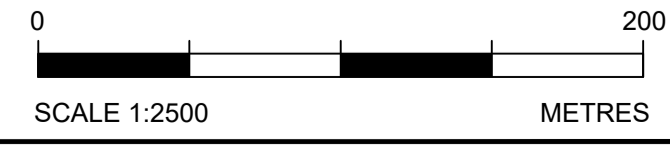


Client: national highways
 Project: A12 CHELMSFORD TO A120 WIDENING SCHEME

Drawing title: **PERMITTED & EXCLUDED ROUTES SHEET 2 OF 21**

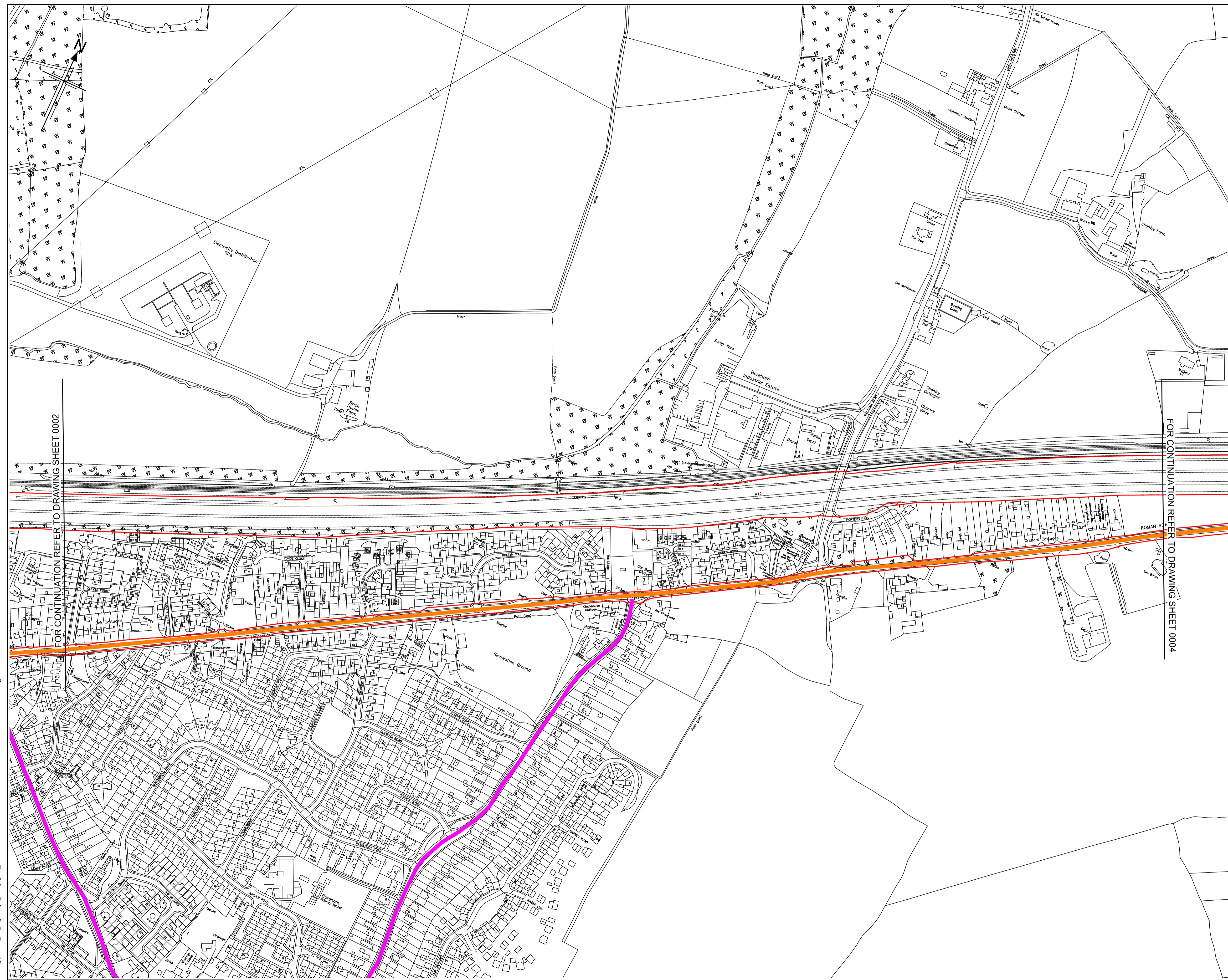
| | | | |
|-------------------------|---------------------------------|----------------|--|
| Regulation | REGULATION 8(1)(k) | | |
| Purpose of issue | DCO EXAM | | |
| State Code | Statutory Procedures and Powers | | |
| Project Stage | PCF 4 | Drawing status | |
| Scale at A1 (841x594mm) | 1:2500 | S4 | |
| Jacobs No. | B36601D1 | Rev | |
| Client no. | HE551497 | P03 | |

Drawing number: HE551497 - COS - HGN - SCHW - DR - W -0002
 PIN | Originator | Volume | Location | Type | Role | Number



C:\working\jacobs_uk_highways_ssa\legintl_ex-scott\0155563\HE551497-COS-HGN-SCHW-DR-W-0002.dwg - 23/05/2023 19:23:51 - 0002 - tomascob649

Reproduced by permission of Ordnance Survey on behalf of HMSO. © Crown copyright and database right 2020. All rights reserved. Ordnance Survey Licence number 100030649.

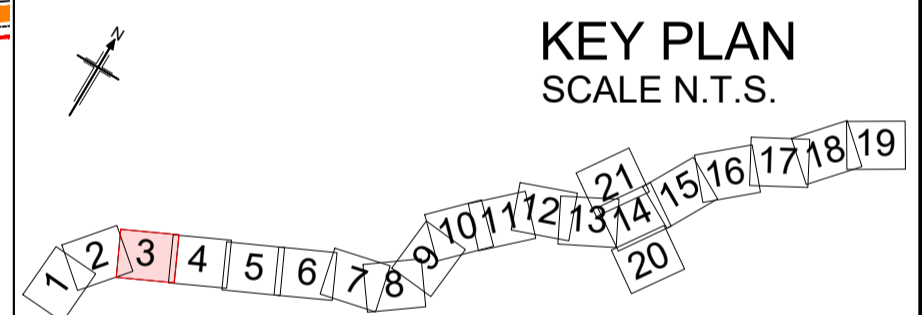


LEGEND:

- PERMITTED ROUTE
- PERMITTED WITH RESTRICTIONS ROUTE
- EXCLUDED ROUTE
- ORDER LIMITS

FOR CONTINUATION REFER TO DRAWING SHEET 0002

FOR CONTINUATION REFER TO DRAWING SHEET 0004



| P01.1 | 23/09/22 | FINAL FOR DCO SUBMISSION | TS | LL | MM | DT |
|-------|-----------|--------------------------|-------|---------|-------|---------|
| P02 | 09/02/23 | UPDATED FOR DEADLINE 2 | TS | AD | LL | RC |
| Rev | Rev. Date | Purpose of revision | Drawn | Checked | Rev'd | Apprv'd |

| | | | |
|-----------------------------------|----------|---|------------------|
| Development Consent Order Number: | TR010060 | Development Consent Order Drawing Number: | TR010060/APP/7.7 |
|-----------------------------------|----------|---|------------------|



Project
A12 CHELMSFORD TO A120 WIDENING SCHEME

Drawing title
PERMITTED & EXCLUDED ROUTES SHEET 3 OF 21

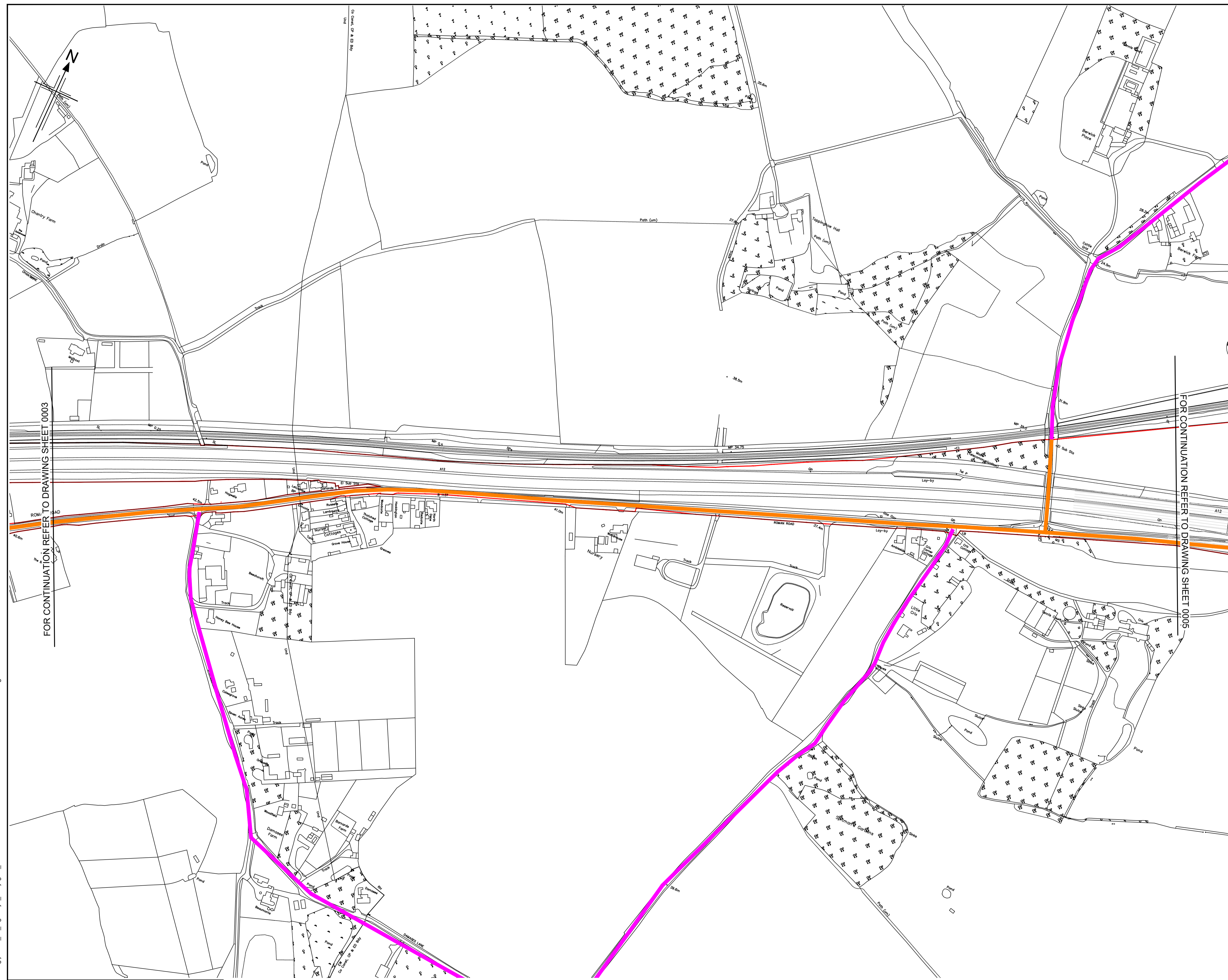
| | | | |
|-------------------------|--------------------|----------------|-----|
| Regulation | REGULATION 5(2)(q) | | |
| Purpose of issue | DCO APPLICATION | | |
| State Code | Preliminary | | |
| Project Stage | PCF3 | Drawing status | S4 |
| Scale at A1 (841x594mm) | 1:2500 | Rev | P02 |
| Jacobs No. | B36601D1 | | |
| Client no. | HE551497 | | |

Drawing number: **HE551497 - COS - HGN - SCHW - DR - W -0003**

C:\working\jacobs_uk_highways_ssa\legintl_ex-scott\0155563\HE551497-COS-HGN-SCHW-DR-W-0003.dwg - 10/02/2023 10:42:37 - 0003 - kmssc06549

Reproduced by permission of Ordnance Survey on behalf of HMSO. © Crown copyright and database right 2020. All rights reserved. Ordnance Survey Licence number 100030649.



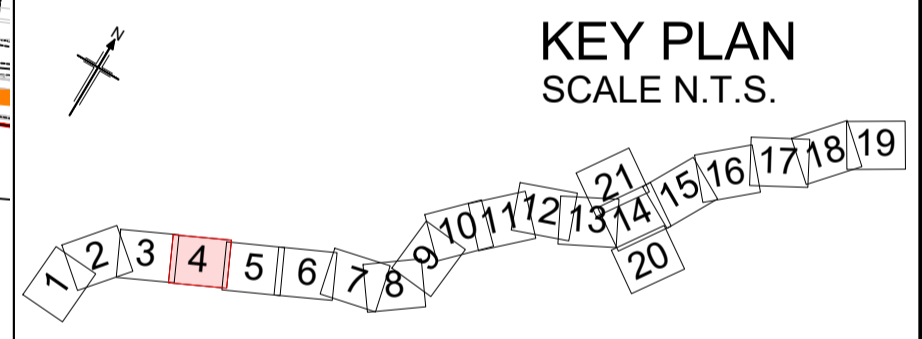


LEGEND:

| | |
|--|-----------------------------------|
| █ | PERMITTED ROUTE |
| █ | PERMITTED WITH RESTRICTIONS ROUTE |
| █ | EXCLUDED ROUTE |
| █ | ORDER LIMITS |

FOR CONTINUATION REFER TO DRAWING SHEET 0003

FOR CONTINUATION REFER TO DRAWING SHEET 0005



| | | | | | | |
|-------|-----------|--------------------------|-------|---------|-------|--------|
| Rev | Rev. Date | Purpose of revision | Drawn | Checked | Rev'd | Appr'd |
| P01.1 | 23/09/22 | FINAL FOR DCO SUBMISSION | TS | LL | MM | DT |
| P02 | 09/02/23 | UPDATED FOR DEADLINE 2 | TS | AD | LL | RC |

| | |
|-----------------------------------|---|
| Development Consent Order Number: | Development Consent Order Drawing Number: |
| TR010060 | TR010060/APP/7.7 |



Project

A12 CHELMSFORD TO A120 WIDENING SCHEME

Drawing title

PERMITTED & EXCLUDED ROUTES
SHEET 4 OF 21

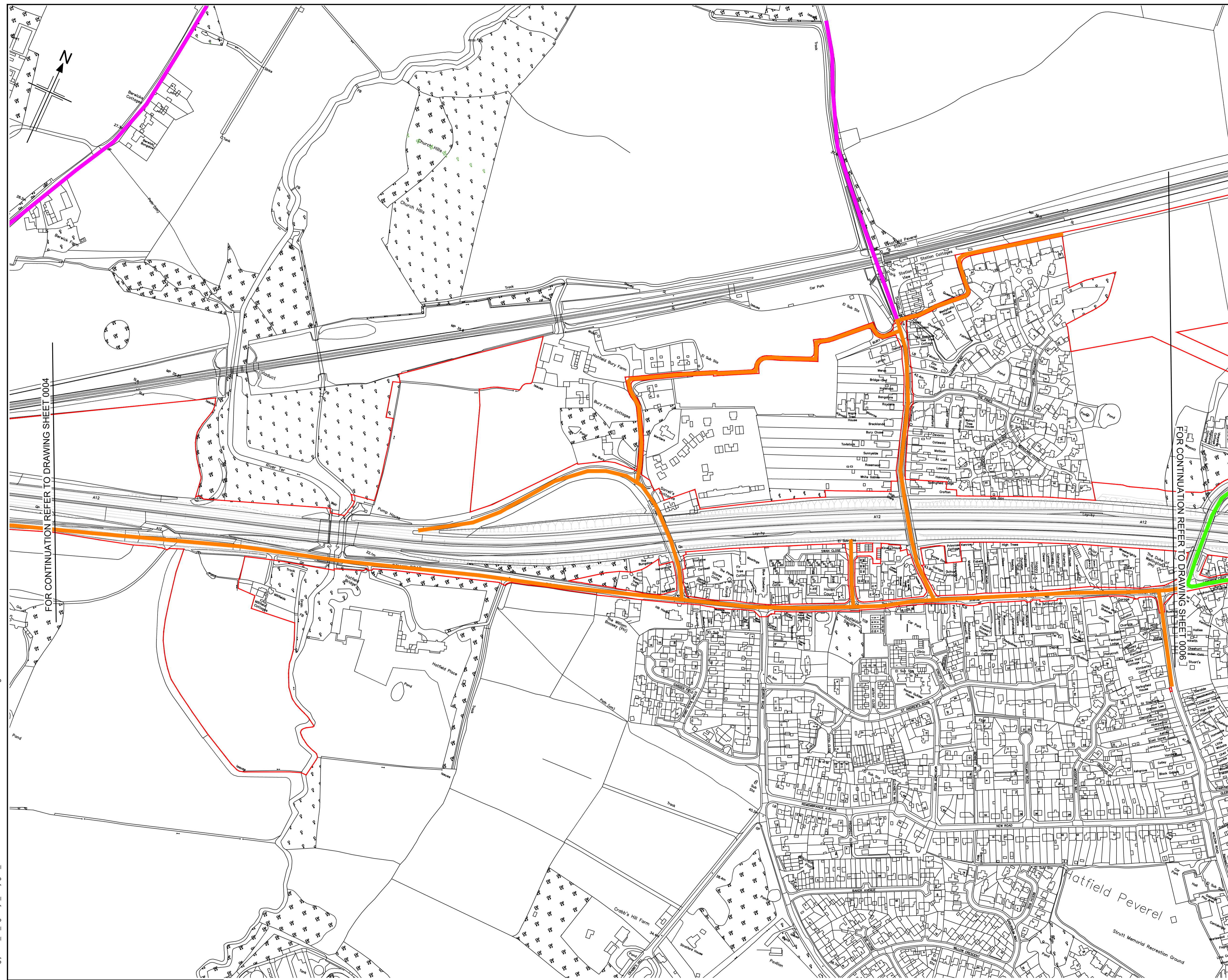
| | | | |
|-------------------------|--------------------|----------------|----------|
| Regulation | REGULATION 5(2)(q) | | |
| Purpose of issue | DCO APPLICATION | | |
| State Code | Preliminary | | |
| Project Stage | PCF3 | Drawing status | S4 |
| Scale at A1 (841x594mm) | 1:2500 | Rev | P02 |
| Jacobs No. | B36601D1 | Client no. | HE551497 |

Drawing number: **HE551497 - COS - HGN - SCHW** | Originator: **-DR- W -0004** | Volume: **-**

C:\working\jacobs_uk_highways_ssa\legintl_ex\scottid155563\HE551497-COS-HGN-SCHW-DR-W-0004.dwg - 10/02/2023 11:34:44 - 0004 - tomso6549

Reproduced by permission of Ordnance Survey on behalf of HMSO. © Crown copyright and database right 2020. All rights reserved. Ordnance Survey Licence number 100030649.



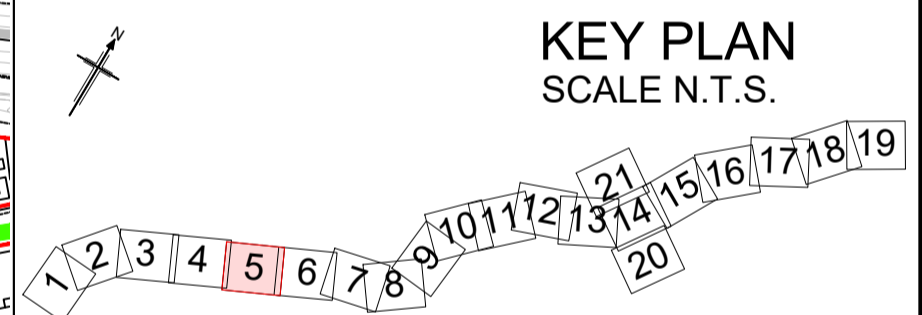


LEGEND:

| | |
|--|-----------------------------------|
| █ | PERMITTED ROUTE |
| █ | PERMITTED WITH RESTRICTIONS ROUTE |
| █ | EXCLUDED ROUTE |
| █ | ORDER LIMITS |

FOR CONTINUATION REFER TO DRAWING SHEET 0004

FOR CONTINUATION REFER TO DRAWING SHEET 0006



| | | | | | | |
|-------|-----------|--------------------------|-------|---------|-------|--------|
| Rev | Rev. Date | Purpose of revision | Drawn | Checked | Rev'd | Appr'd |
| P01.1 | 23/09/22 | FINAL FOR DCO SUBMISSION | TS | LL | MM | DT |
| P02 | 09/02/23 | UPDATED FOR DEADLINE 2 | TS | AD | LL | RC |

Development Consent Order Number: TR010060
Development Consent Order Drawing Number: TR010060/APP/7.7



Project
A12 CHELMSFORD TO A120 WIDENING SCHEME

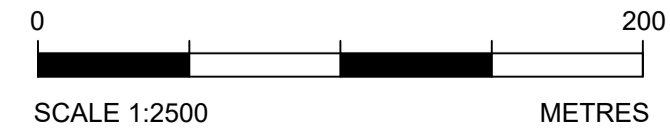
Drawing title
PERMITTED & EXCLUDED ROUTES
SHEET 5 OF 21

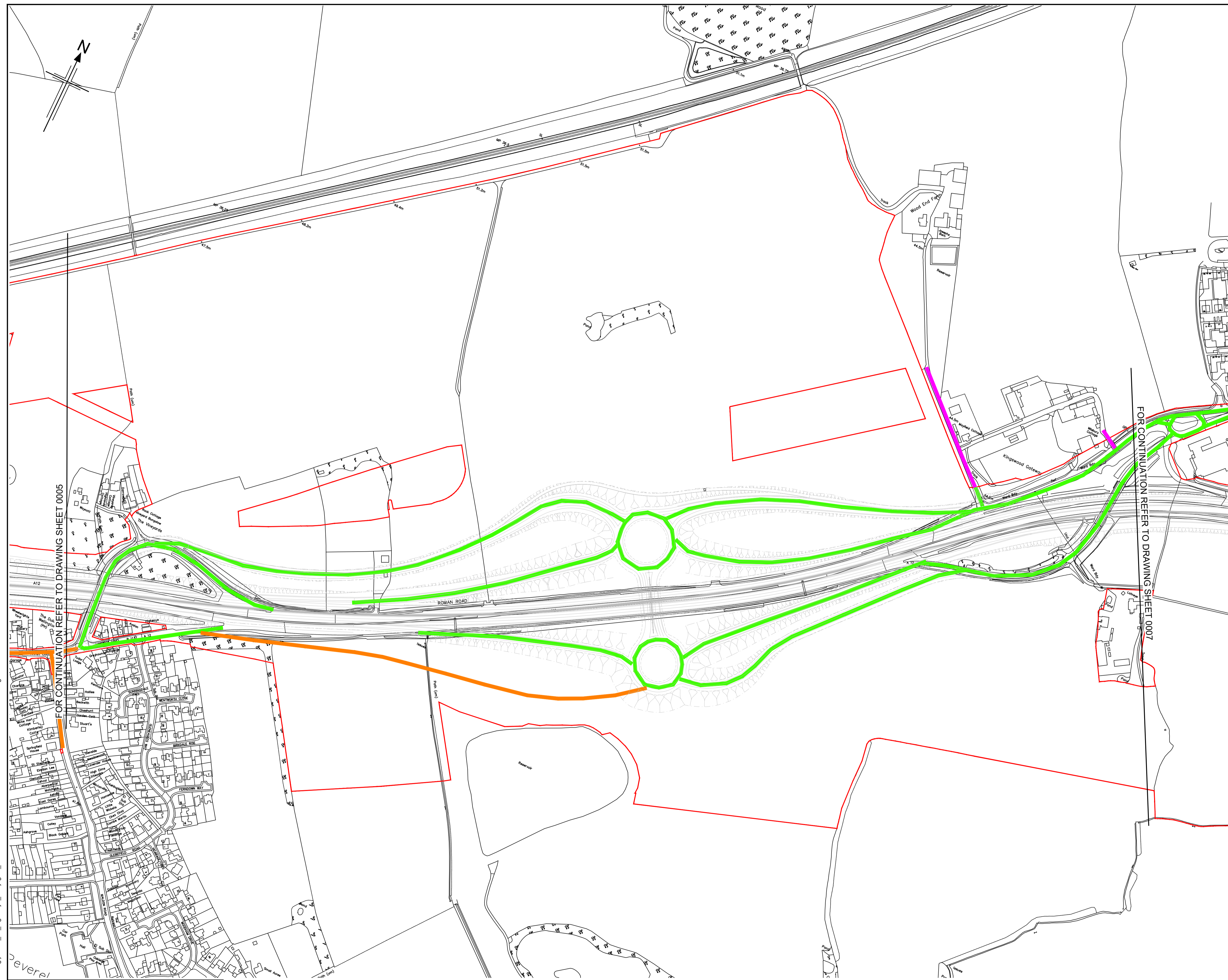
| | | | |
|-------------------------|--------------------|----------------|-----|
| Regulation | REGULATION 5(2)(q) | | |
| Purpose of issue | DCO APPLICATION | | |
| State Code | Preliminary | | |
| Project Stage | PCF3 | Drawing status | S4 |
| Scale at A1 (841x594mm) | 1:2500 | Rev | P02 |
| Jacobs No. | B36601D1 | | |
| Client no. | HE551497 | | |

Drawing number: HE551497 - COS - HGN - SCHW
PIN: | Originator: | Volume: |
Location: | Type: | Role: | Number: |

C:\working\jacobs_uk_highways_s4\legmit_ex-scott\td0155563\HE551497-COS-HGN-SCHW-DR-W-0005.dwg - 10/02/2023 11:29:25 - 0005 - tmsc06549

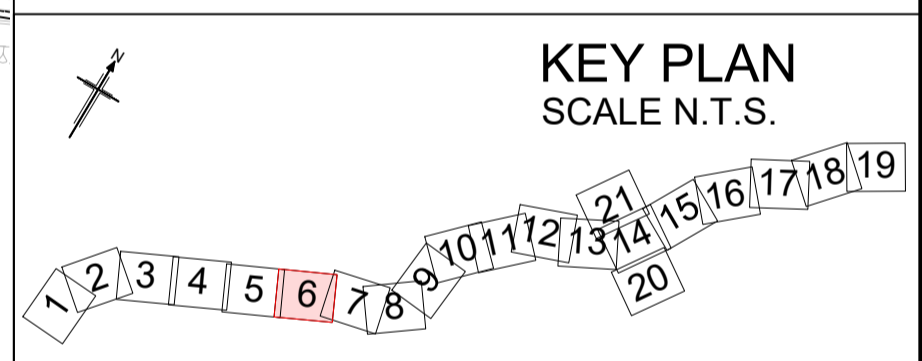
Reproduced by permission of Ordnance Survey on behalf of HMSO. © Crown copyright and database right 2020. All rights reserved. Ordnance Survey Licence number 100030649.





LEGEND:

| | |
|--|-----------------------------------|
| — | PERMITTED ROUTE |
| — | PERMITTED WITH RESTRICTIONS ROUTE |
| — | EXCLUDED ROUTE |
| — | ORDER LIMITS |



| | | | | | | |
|-------|-----------|--------------------------|-------|---------|-------|--------|
| Rev | Rev. Date | Purpose of revision | Drawn | Checked | Rev'd | Appr'd |
| P01.1 | 23/09/22 | FINAL FOR DCO SUBMISSION | TS | LL | MM | DT |
| P02 | 09/02/23 | UPDATED FOR DEADLINE 2 | TS | AD | LL | RC |

| | |
|-----------------------------------|---|
| Development Consent Order Number: | Development Consent Order Drawing Number: |
| TR010060 | TR010060/APP/7.7 |



Project
A12 CHELMSFORD TO A120 WIDENING SCHEME

Drawing title
PERMITTED & EXCLUDED ROUTES
SHEET 6 OF 21

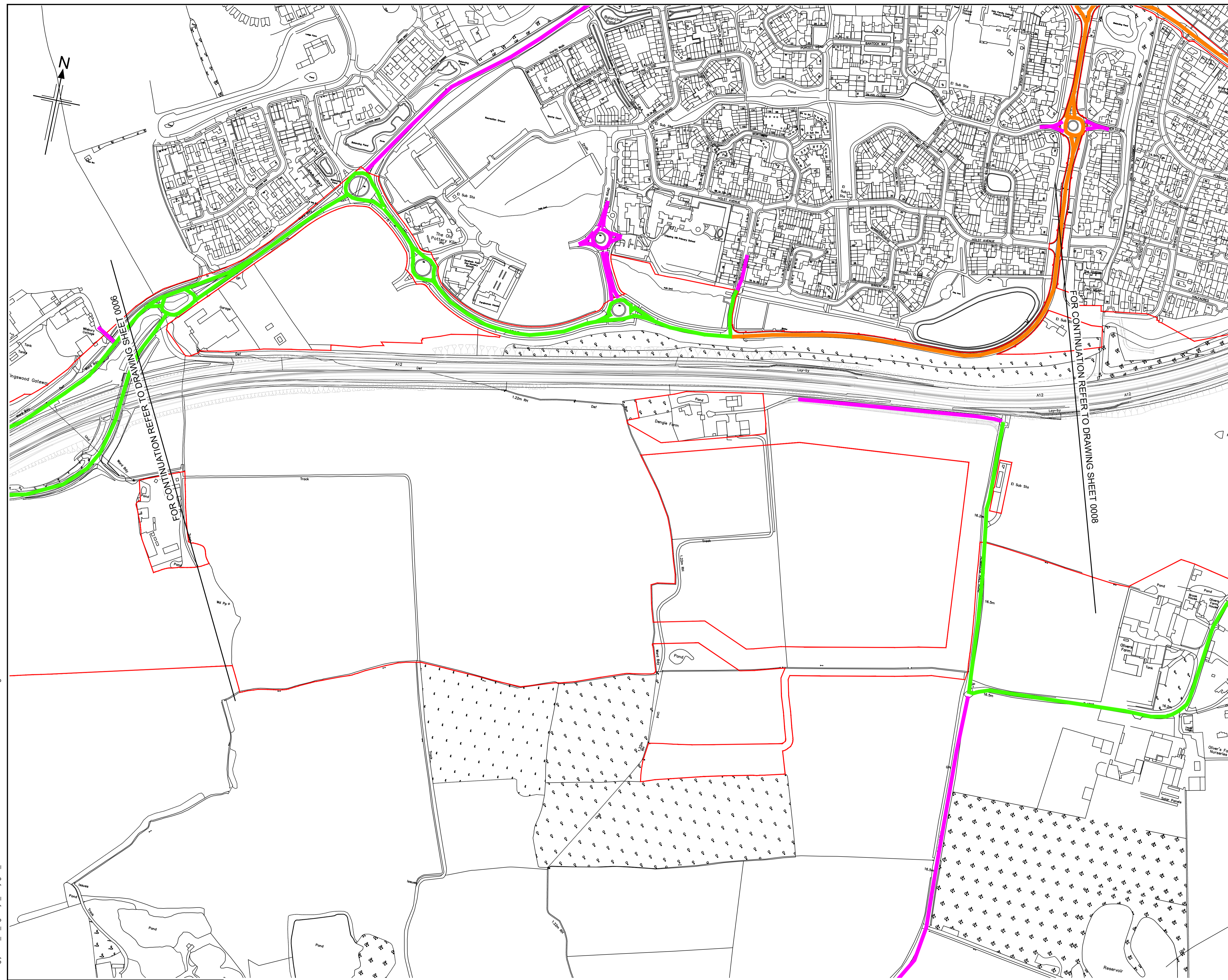
| | | | |
|-------------------------|--------------------|----------------|-----|
| Regulation | REGULATION 5(2)(q) | | |
| Purpose of issue | DCO APPLICATION | | |
| State Code | Preliminary | | |
| Project Stage | PCF3 | Drawing status | |
| Scale at A1 (841x594mm) | 1:2500 | Type | S4 |
| Jacobs No. | B36601D1 | Rev | P02 |
| Client no. | HE551497 | | |

Drawing number: **HE551497 - COS - HGN - SCHW - DR - W - 0006**

C:\working\jacobs_uk_highways_ssa\legintl_ex-scott\td0155563\HE551497-COS-HGN-SCHW-DR-W-0006.dwg - 10/02/2023 11:42:56 - 0006 - tmsc06549

Reproduced by permission of Ordnance Survey on behalf of HMSO. © Crown copyright and database right 2020. All rights reserved. Ordnance Survey Licence number 100030649.

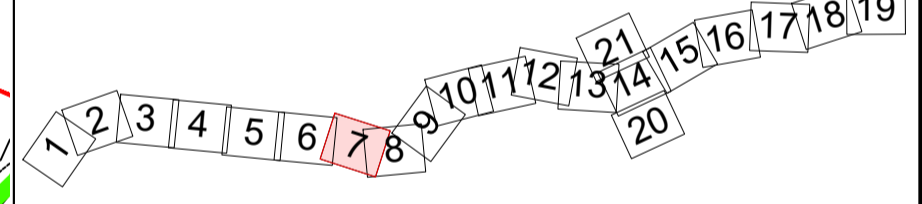
0 200
SCALE 1:2500 METRES



LEGEND:

| | |
|--|-----------------------------------|
| █ | PERMITTED ROUTE |
| █ | PERMITTED WITH RESTRICTIONS ROUTE |
| █ | EXCLUDED ROUTE |
| █ | ORDER LIMITS |

KEY PLAN
SCALE N.T.S.



| | | | | | | |
|-------|-----------|--------------------------|-------|---------|-------|--------|
| Rev | Rev. Date | Purpose of revision | Drawn | Checked | Rev'd | Appr'd |
| P01.1 | 23/09/22 | FINAL FOR DCO SUBMISSION | TS | LL | MM | DT |
| P02 | 09/02/23 | UPDATED FOR DEADLINE 2 | TS | AD | LL | RC |

| | |
|-----------------------------------|---|
| Development Consent Order Number: | Development Consent Order Drawing Number: |
| TR010060 | TR010060/APP/7.7 |



Client
national highways

Project
A12 CHELMSFORD TO A120 WIDENING SCHEME

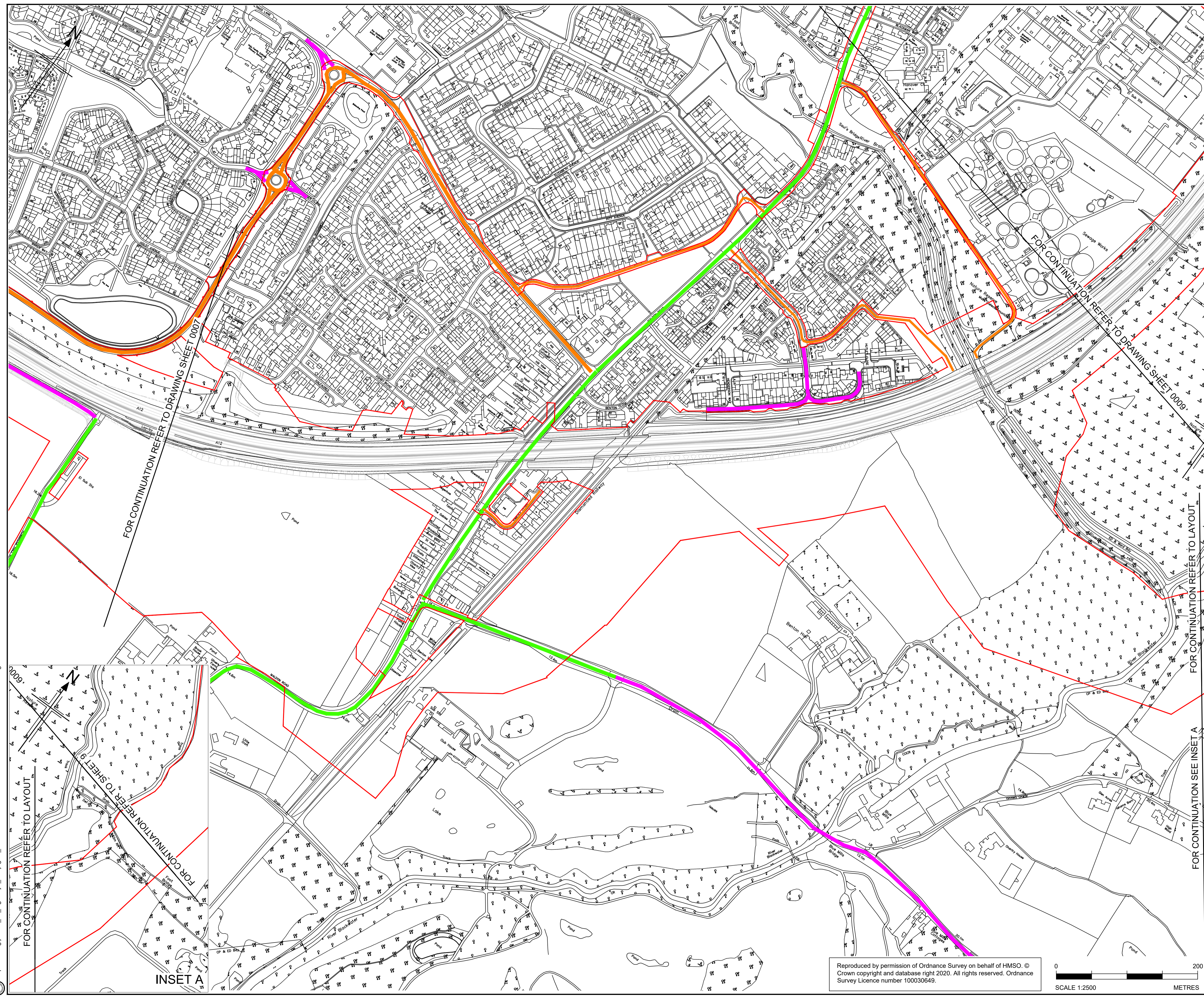
Drawing title
PERMITTED & EXCLUDED ROUTES SHEET 7 OF 21

| | | | |
|-------------------------|--------------------|----------------|----------|
| Regulation | REGULATION 5(2)(q) | | |
| Purpose of issue | DCO APPLICATION | | |
| State Code | Preliminary | | |
| Project Stage | PCF3 | Drawing status | S4 |
| Scale at A1 (841x594mm) | 1:2500 | Rev | P02 |
| Jacobs No. | B36601D1 | Client no. | HE551497 |

Drawing number: **HE551497 - COS - HGN - SCHW - DR - W -0007**

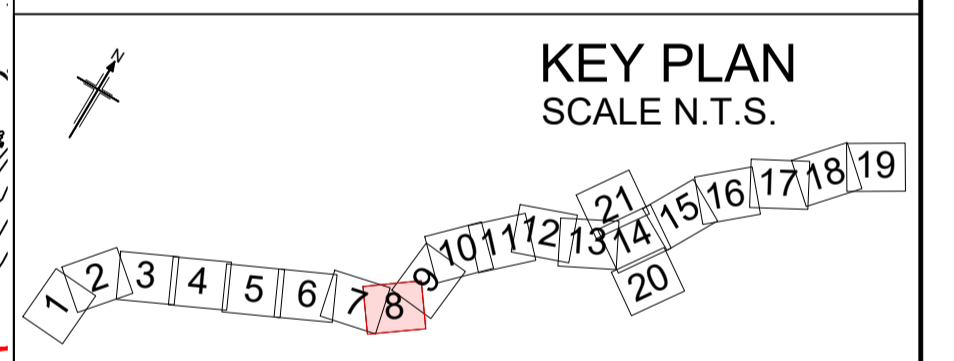
C:\working\jacobs_uk_highways_ssa\legintl_ex-scott\0155563\HE551497-COS-HGN-SCHW-DR-W-0007.dwg - 10/02/2023 11:54:41 - 0007 - tomso6549

Reproduced by permission of Ordnance Survey on behalf of HMSO. © Crown copyright and database right 2020. All rights reserved. Ordnance Survey Licence number 100030649.



LEGEND:

| | |
|--|-----------------------------------|
| — | PERMITTED ROUTE |
| — | PERMITTED WITH RESTRICTIONS ROUTE |
| — | EXCLUDED ROUTE |
| — | ORDER LIMITS |



| Rev. | Rev. Date | Purpose of revision | Drawn | Checked | Rev'd | Appr'd |
|-----------------------------------|-----------|---|-------|---------|-------|--------|
| Development Consent Order Number: | | Development Consent Order Drawing Number: | | | | |
| TR010060 | | TR010060/APP/7.7 | | | | |

Client: national highways

Project: A12 CHELMSFORD TO A120 WIDENING SCHEME

Drawing title: **PERMITTED & EXCLUDED ROUTES**
SHEET 8 OF 21

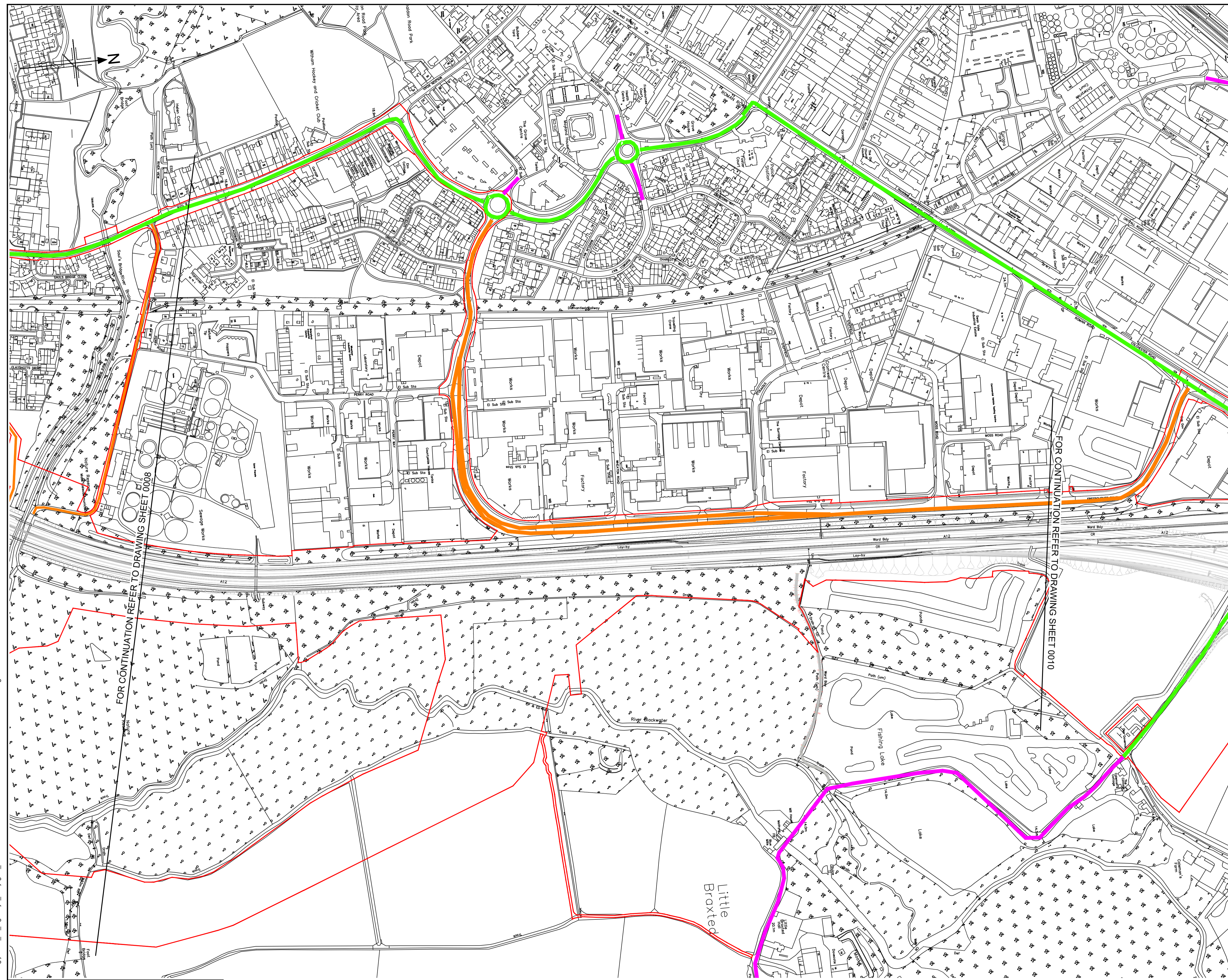
| | | |
|-------------------------|--------------------|----------------|
| Regulation | REGULATION 5(2)(q) | |
| Purpose of issue | DCO APPLICATION | |
| State Code | Preliminary | |
| Project Stage | PCF3 | Drawing status |
| Scale at A1 (841x594mm) | 1:2500 | S4 |
| Jacobs No. | B36601D1 | Rev |
| Client no. | HE551497 | P02 |

Drawing number: **HE551497 - COS - HGN - SCHW - DR - W - 0008**

Reproduced by permission of Ordnance Survey on behalf of HMSO. © Crown copyright and database right 2020. All rights reserved. Ordnance Survey Licence number 100030649.



C:\working\jacobs_uk_highways_ssa\legmit_ex.scott\0155563\HE551497-COS-HGN-SCHW-DR-W-0008.dwg - 10/02/2023 12:33:45 - 0008 - tomssc06549



LEGEND:

- PERMITTED ROUTE
- PERMITTED WITH RESTRICTIONS ROUTE
- EXCLUDED ROUTE
- ORDER LIMITS

KEY PLAN
SCALE N.T.S.

| | | | | | | |
|-------|-----------|--------------------------|-------|---------|-------|---------|
| Rev | Rev. Date | Purpose of revision | Drawn | Checked | Rev'd | Apprv'd |
| P01.1 | 23/09/22 | FINAL FOR DCO SUBMISSION | TS | LL | MM | DT |
| P02 | 09/02/23 | UPDATED FOR DEADLINE 2 | TS | AD | LL | RC |

Development Consent Order Number: TR010060
Development Consent Order Drawing Number: TR010060/APP/7.7

Client:

Project: **A12 CHELMSFORD TO A120 WIDENING SCHEME**

Drawing title: **PERMITTED & EXCLUDED ROUTES SHEET 9 OF 21**

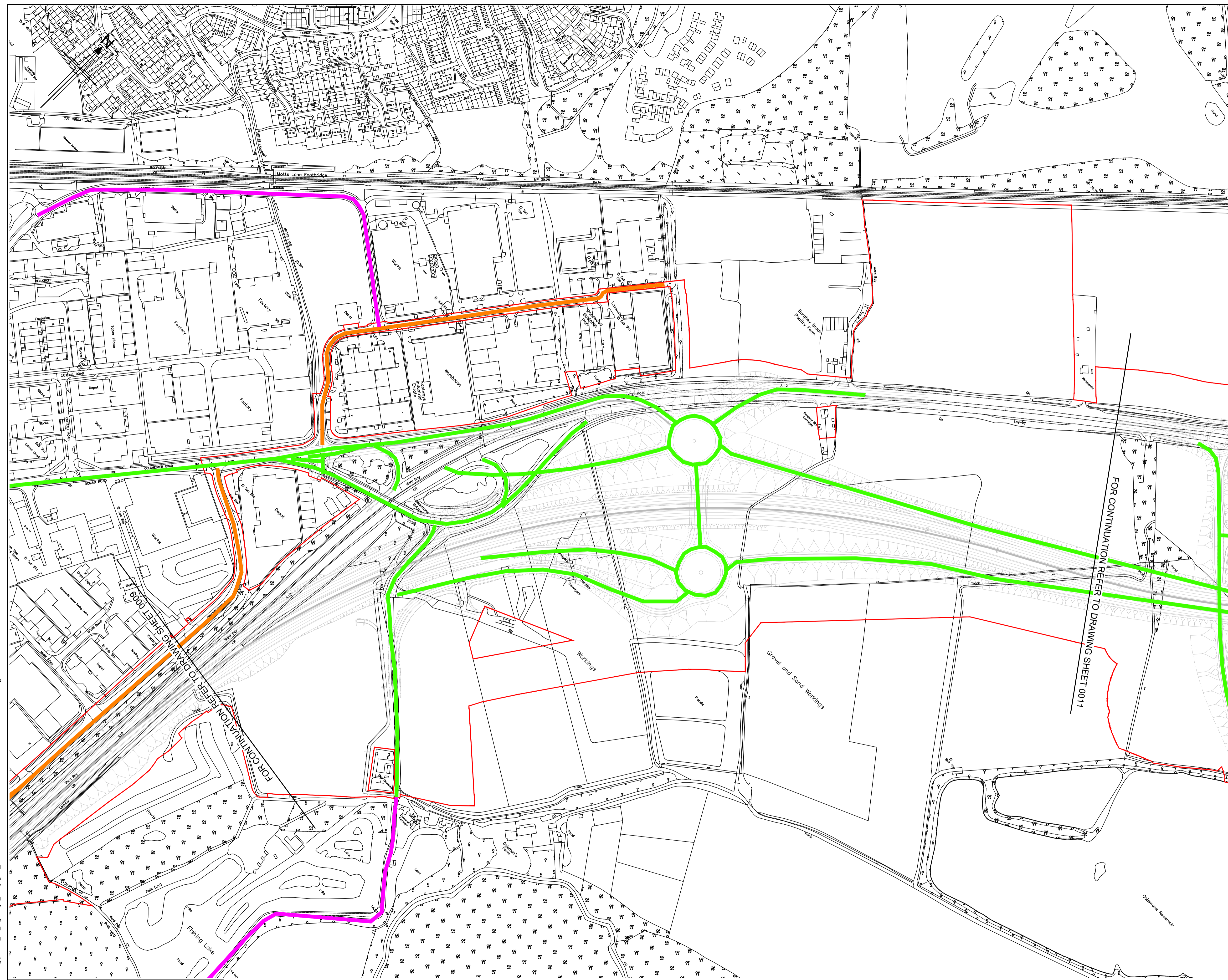
| | | | |
|-------------------------|--------------------|----------------|-----|
| Regulation | REGULATION 5(2)(q) | | |
| Purpose of issue | DCO APPLICATION | | |
| State Code | Preliminary | | |
| Project Stage | PCF3 | Drawing status | S4 |
| Scale at A1 (841x594mm) | 1:2500 | Rev | P02 |
| Jacobs No. | B36601D1 | | |
| Client no. | HE551497 | | |

Drawing number: **HE551497 - COS - HGN - SCHW - DR- W -0009**

C:\working\jacobs_uk_highways_ssa\legintl_ex\scott\0155563\HE551497-COS-HGN-SCHW-DR-W-0009.dwg - 10/02/2023 12:42:07 - 0009 - tomcs06549

Reproduced by permission of Ordnance Survey on behalf of HMSO. © Crown copyright and database right 2020. All rights reserved. Ordnance Survey Licence number 100030649.

SCALE 1:2500 METRES



LEGEND:

- PERMITTED ROUTE
- PERMITTED WITH RESTRICTIONS ROUTE
- EXCLUDED ROUTE
- ORDER LIMITS

KEY PLAN
SCALE N.T.S.

| | | | | | | |
|-------|-----------|--------------------------|-------|---------|-------|--------|
| Rev | Rev. Date | Purpose of revision | Drawn | Checked | Rev'd | Appr'd |
| P01.1 | 23/09/22 | FINAL FOR DCO SUBMISSION | TS | LL | MM | DT |
| P02 | 09/02/23 | UPDATED FOR DEADLINE 2 | TS | AD | LL | RC |

Development Consent Order Number: TR010060
Development Consent Order Drawing Number: TR010060/APP/7.7

Client:

Project: **A12 CHELMSFORD TO A120 WIDENING SCHEME**

Drawing title: **PERMITTED & EXCLUDED ROUTES SHEET 10 OF 21**

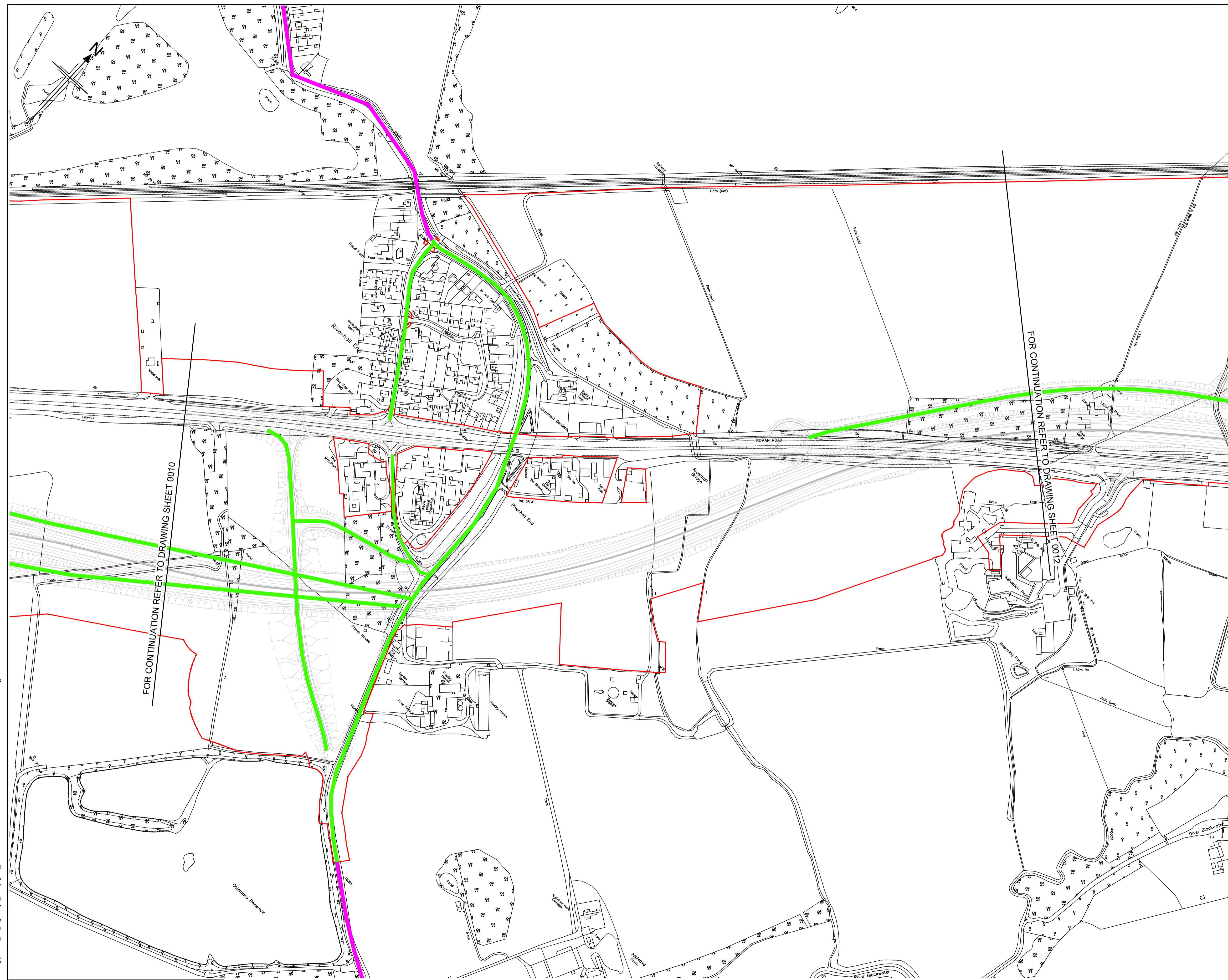
| | | | |
|-------------------------|--------------------|----------------|----------|
| Regulation | REGULATION 5(2)(q) | | |
| Purpose of issue | DCO APPLICATION | | |
| State Code | Preliminary | | |
| Project Stage | PCF3 | Drawing status | S4 |
| Scale at A1 (841x594mm) | 1:2500 | Rev | P02 |
| Jacobs No. | B36601D1 | Client no. | HE551497 |

Drawing number: **HE551497 - COS - HGN - SCHW - DR- W-0010**

C:\working\jacobs_uk_highways_ssa\legintl_ex-scott\0155563\HE551497-COS-HGN-SCHW-DR-W-0010.dwg - 10/02/2023 13:19:51 - 0010 - tomso6549

Reproduced by permission of Ordnance Survey on behalf of HMSO. © Crown copyright and database right 2020. All rights reserved. Ordnance Survey Licence number 100030649.

0 200
SCALE 1:2500 METRES



LEGEND:

| | |
|--|-----------------------------------|
| █ | PERMITTED ROUTE |
| █ | PERMITTED WITH RESTRICTIONS ROUTE |
| █ | EXCLUDED ROUTE |
| █ | ORDER LIMITS |

FOR CONTINUATION REFER TO DRAWING SHEET 0010

FOR CONTINUATION REFER TO DRAWING SHEET 0012

KEY PLAN
SCALE N.T.S.

| | | | | | | |
|-------|-----------|--------------------------|-------|---------|-------|--------|
| Rev | Rev. Date | Purpose of revision | Drawn | Checked | Rev'd | Appr'd |
| P01.1 | 23/09/22 | FINAL FOR DCO SUBMISSION | TS | LL | MM | DT |
| P02 | 09/02/23 | UPDATED FOR DEADLINE 2 | TS | AD | LL | RC |

| | |
|-----------------------------------|---|
| Development Consent Order Number: | Development Consent Order Drawing Number: |
| TR010060 | TR010060/APP/7.7 |

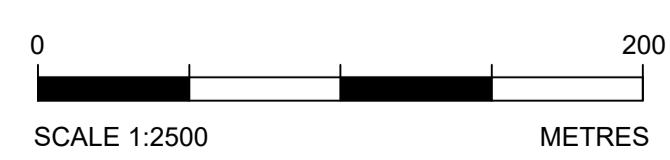


Project
A12 CHELMSFORD TO A120 WIDENING SCHEME

Drawing title
PERMITTED & EXCLUDED ROUTES SHEET 11 OF 21

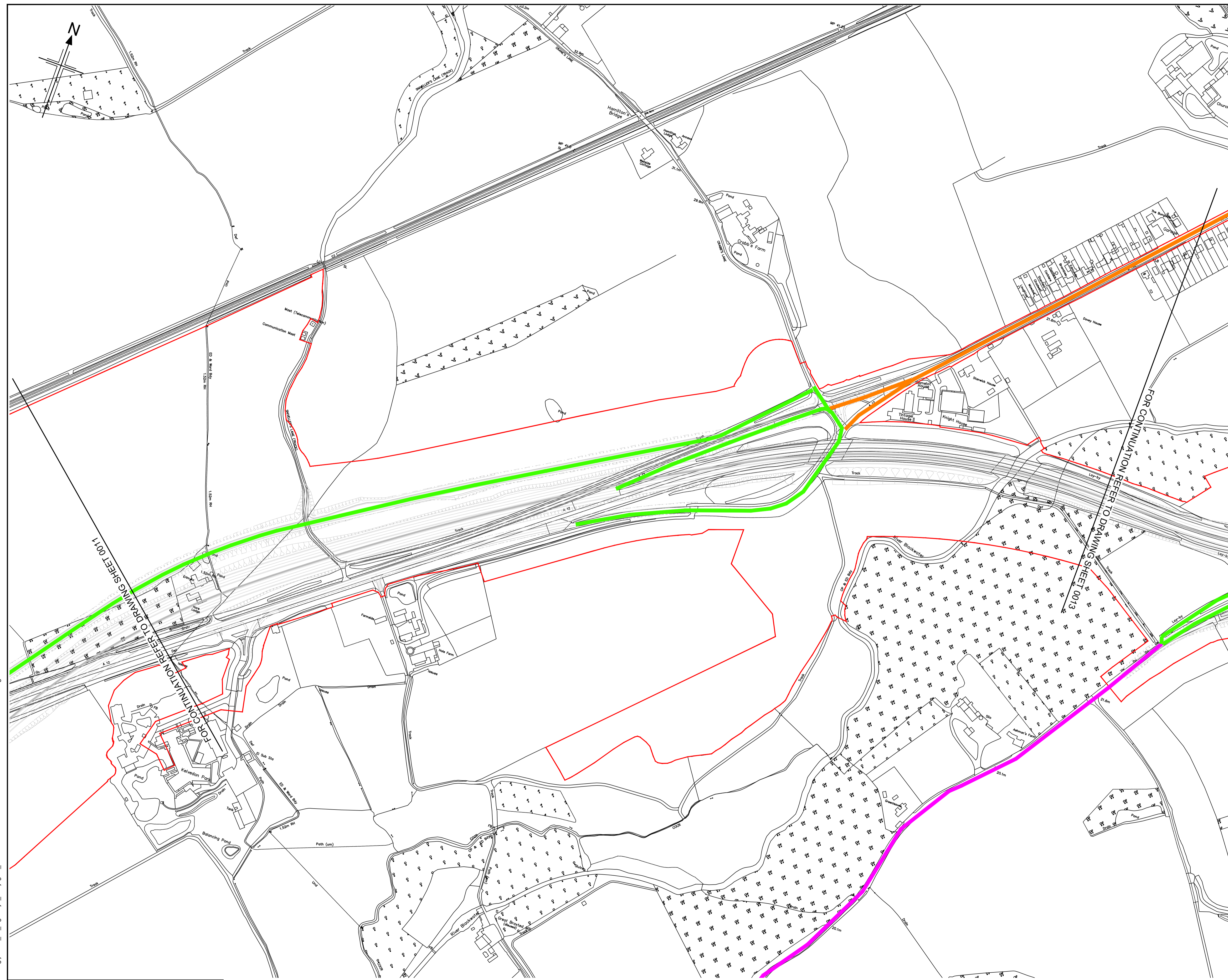
| | | | |
|-------------------------|--------------------|----------------|--|
| Regulation | REGULATION 5(2)(q) | | |
| Purpose of issue | DCO APPLICATION | | |
| State Code | Preliminary | | |
| Project Stage | PCF3 | Drawing status | |
| Scale at A1 (841x594mm) | 1:2500 | S4 | |
| Jacobs No. | B36601D1 | Rev | |
| Client no. | HE551497 | P02 | |

Drawing number: **HE551497 - COS - HGN - SCHW - DR - W -0011**



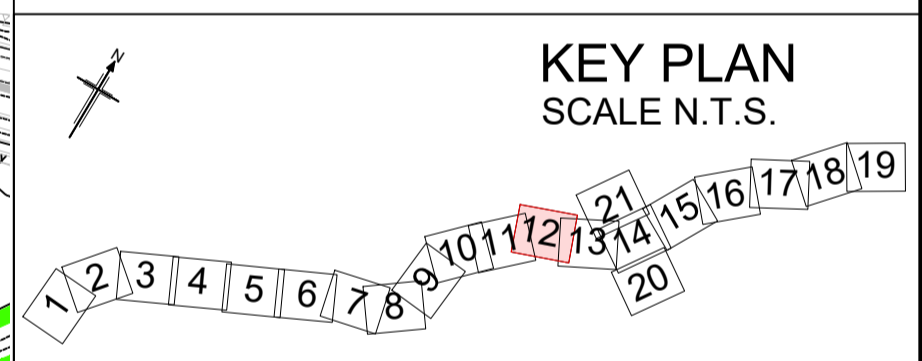
C:\working\jacobs_uk_highways_ssa\legintl_ex-scott\015563\HE551497-COS-HGN-SCHW-DR-W-0011.dwg - 10/02/2023 13:30:33 - 0011 - tomso6549

Reproduced by permission of Ordnance Survey on behalf of HMSO. © Crown copyright and database right 2020. All rights reserved. Ordnance Survey Licence number 100030649.



LEGEND:

| | |
|--|-----------------------------------|
| █ | PERMITTED ROUTE |
| █ | PERMITTED WITH RESTRICTIONS ROUTE |
| █ | EXCLUDED ROUTE |
| █ | ORDER LIMITS |



| | | | | | | |
|-------|-----------|--------------------------|-------|---------|-------|--------|
| Rev | Rev. Date | Purpose of revision | Drawn | Checked | Rev'd | Appr'd |
| P01.1 | 23/09/22 | FINAL FOR DCO SUBMISSION | TS | LL | MM | DT |
| P02 | 09/02/23 | UPDATED FOR DEADLINE 2 | TS | AD | LL | RC |

| | |
|-----------------------------------|---|
| Development Consent Order Number: | Development Consent Order Drawing Number: |
| TR010060 | TR010060/APP/7.7 |

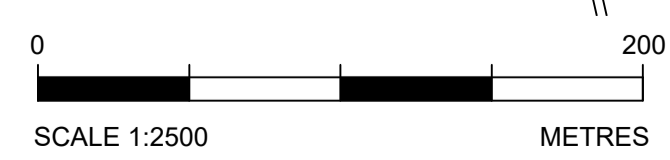


Project
A12 CHELMSFORD TO A120 WIDENING SCHEME

Drawing title
PERMITTED & EXCLUDED ROUTES SHEET 12 OF 21

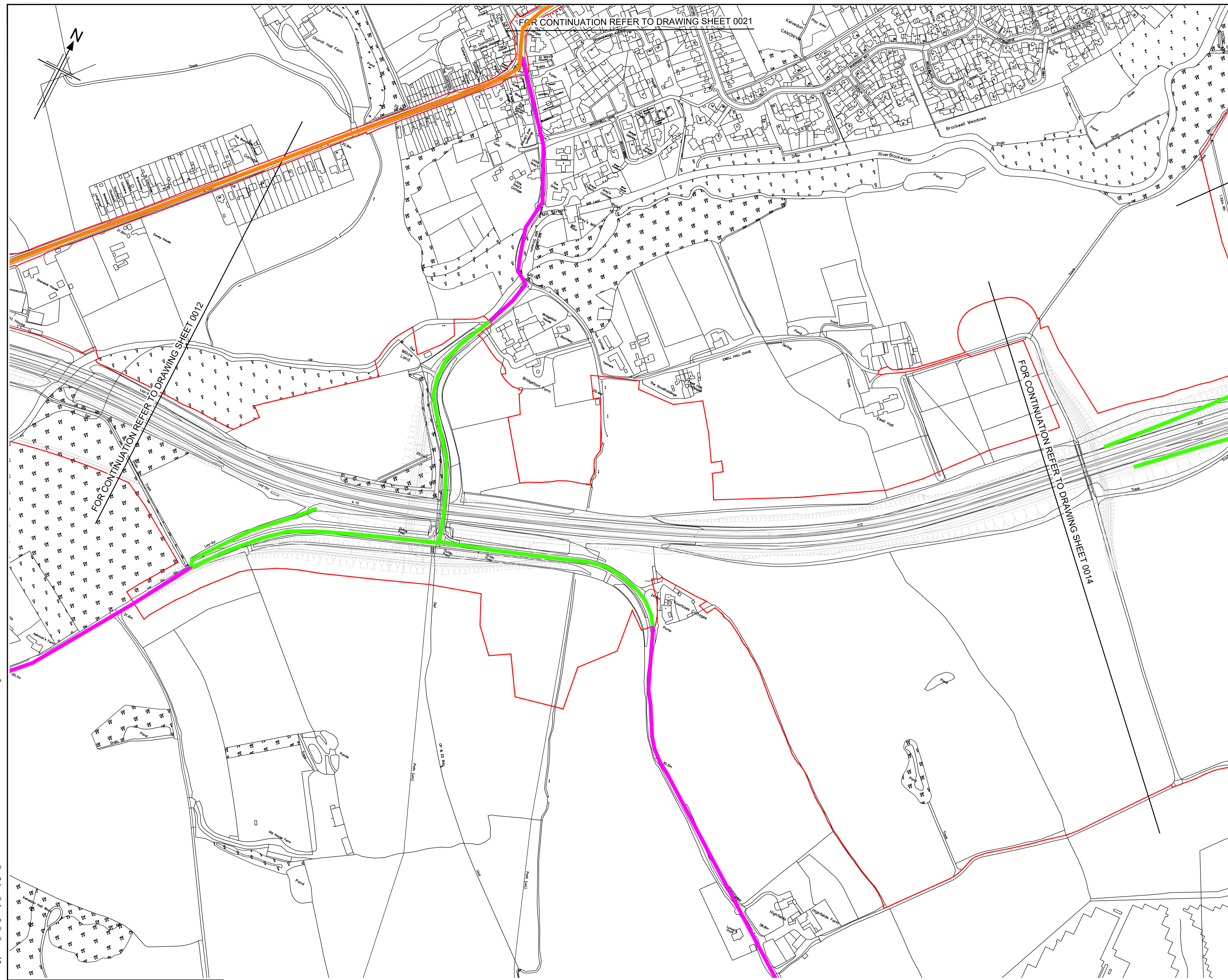
| | | | |
|-------------------------|--------------------|----------------|--|
| Regulation | REGULATION 5(2)(q) | | |
| Purpose of issue | DCO APPLICATION | | |
| State Code | Preliminary | | |
| Project Stage | PCF3 | Drawing status | |
| Scale at A1 (841x594mm) | 1:2500 | S4 | |
| Jacobs No. | B36601D1 | Rev | |
| Client no. | HE551497 | P02 | |

| | | | |
|----------------|------|------------|--------|
| Drawing number | PIN | Originator | Volume |
| HE551497 | - | COS | -HGN- |
| Location | Type | Role | Number |
| SCHW | -DR- | W | -0012 |



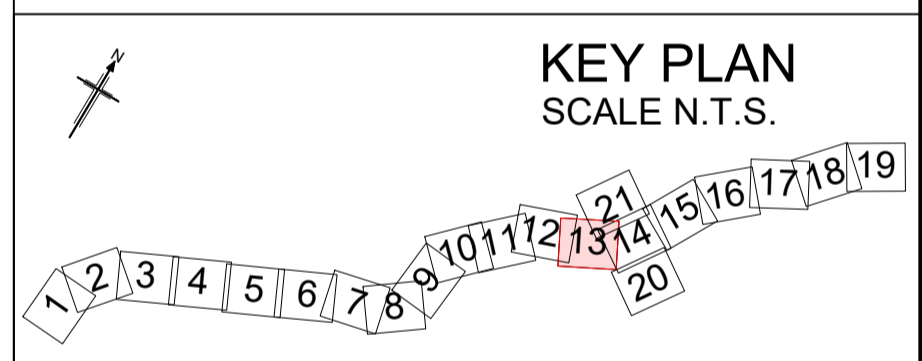
C:\working\jacobs_uk_highways_sas\legint_ex\scott\0155563\HE551497-COS-HGN-SCHW-DR-W-0012.dwg - 10/02/2023 13:35:17 - 0012 - tomso6549

Reproduced by permission of Ordnance Survey on behalf of HMSO © Crown copyright and database right 2020. All rights reserved. Ordnance Survey Licence number 100030649.



LEGEND:

| | |
|--|-----------------------------------|
| | PERMITTED ROUTE |
| | PERMITTED WITH RESTRICTIONS ROUTE |
| | EXCLUDED ROUTE |
| | ORDER LIMITS |



| | | | | | | |
|-------|-----------|--------------------------|-------|---------|-------|--------|
| P01.1 | 23/09/22 | FINAL FOR DCO SUBMISSION | TS | LL | MM | DT |
| P02 | 09/02/23 | UPDATED FOR DEADLINE 2 | TS | AD | LL | RC |
| Rev | Rev. Date | Purpose of revision | Drawn | Checked | Rev'd | Appr'd |

| | |
|-----------------------------------|---|
| Development Consent Order Number: | Development Consent Order Drawing Number: |
| TR010060 | TR010060/APP/7.7 |



Project

A12 CHELMSFORD TO A120 WIDENING SCHEME

Drawing title

PERMITTED & EXCLUDED ROUTES SHEET 13 OF 21

| | | | |
|-------------------------|--------------------|----------------|-----|
| Regulation | REGULATION 5(2)(q) | | |
| Purpose of issue | DCO APPLICATION | | |
| State Code | Preliminary | | |
| Project Stage | PCF3 | Drawing status | |
| Scale at A1 (841x594mm) | 1:2500 | Type | S4 |
| Jacobs No. | B36601D1 | Rev | P02 |
| Client no. | HE551497 | | |

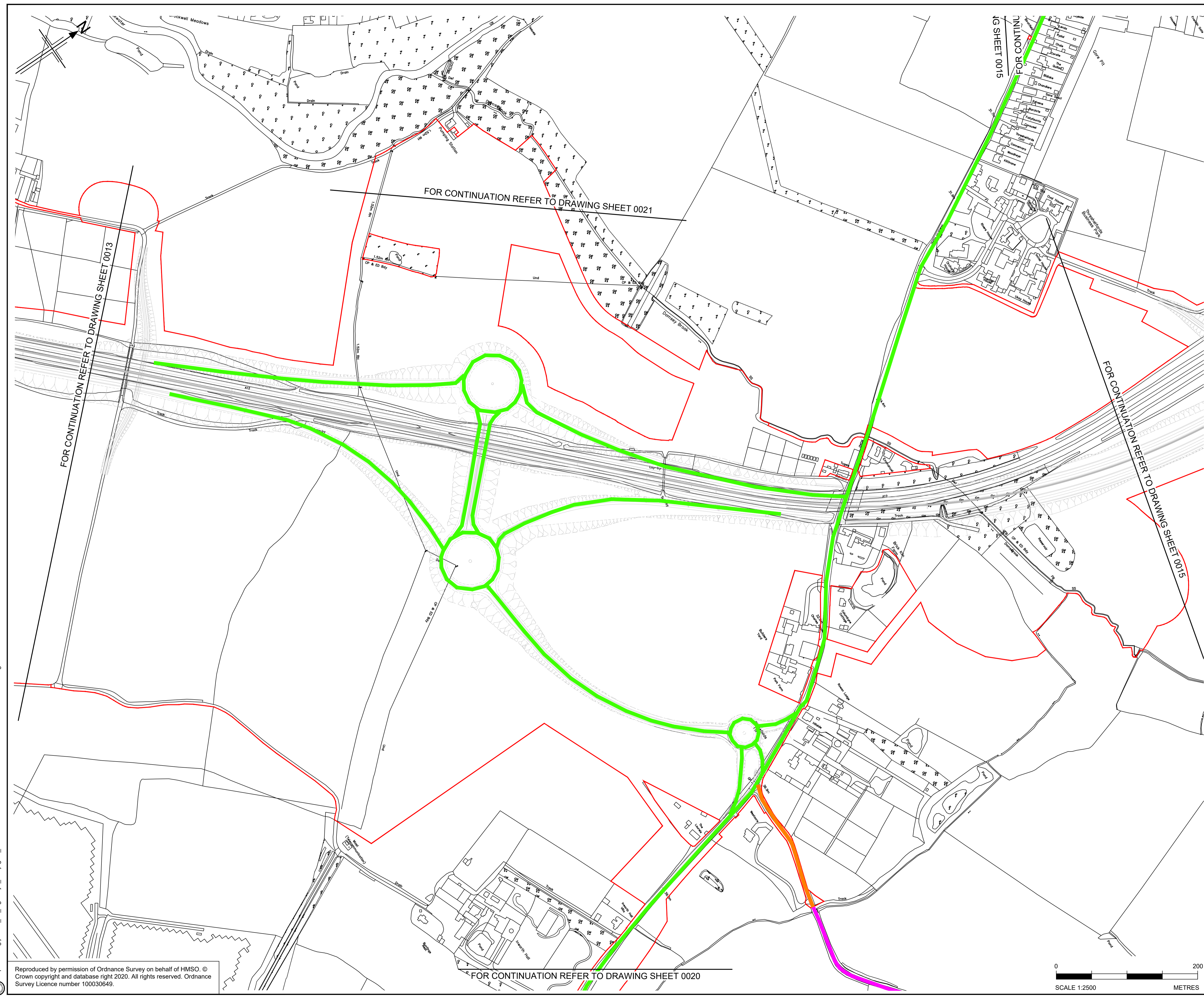
Drawing number: **HE551497 - COS - HGN - SCHW - DR- W -0013**

Originator: COS
Volume: HGN
Location: SCHW
Type: DR
Role: W
Number: 0013

C:\working\jacobs_uk_highways_ssa\legintl_ex-scott\0155563\HE551497-COS-HGN-SCHW-DR-W-0013.dwg - 10/02/2023 13:40:51 - 0013 - tomso6549

Reproduced by permission of Ordnance Survey on behalf of HMSO. © Crown copyright and database right 2020. All rights reserved. Ordnance Survey Licence number 100030649.





LEGEND:

| | |
|--|-----------------------------------|
| — | PERMITTED ROUTE |
| — | PERMITTED WITH RESTRICTIONS ROUTE |
| — | EXCLUDED ROUTE |
| — | ORDER LIMITS |

KEY PLAN
SCALE N.T.S.

| | | | | | | |
|-------|-----------|--------------------------|-------|---------|-------|---------|
| P01.1 | 23/09/22 | FINAL FOR DCO SUBMISSION | TS | LL | MM | DT |
| P02 | 09/02/23 | UPDATED FOR DEADLINE 2 | TS | AD | LL | RC |
| P03 | 18/05/23 | DCO CHANGE | TS | AD | LL | RM |
| Rev | Rev. Date | Purpose of revision | Drawn | Checked | Rev'd | Apprv'd |

| | | | |
|-----------------------------------|----------|---|------------------|
| Development Consent Order Number: | TR010060 | Development Consent Order Drawing Number: | TR010060/APP/7.7 |
|-----------------------------------|----------|---|------------------|

Client

Project

A12 CHELMSFORD TO A120 WIDENING SCHEME

Drawing title

PERMITTED & EXCLUDED ROUTES
SHEET 14 OF 21

| | | | |
|-------------------------|---------------------------------|----------------|----------|
| Regulation | REGULATION 8(1)(k) | | |
| Purpose of issue | DCO EXAM | | |
| State Code | Statutory Procedures and Powers | | |
| Project Stage | PCF 4 | Drawing status | S4 |
| Scale at A1 (841x594mm) | 1:2500 | Rev | P03 |
| Jacobs No. | B36601D1 | Client no. | HE551497 |

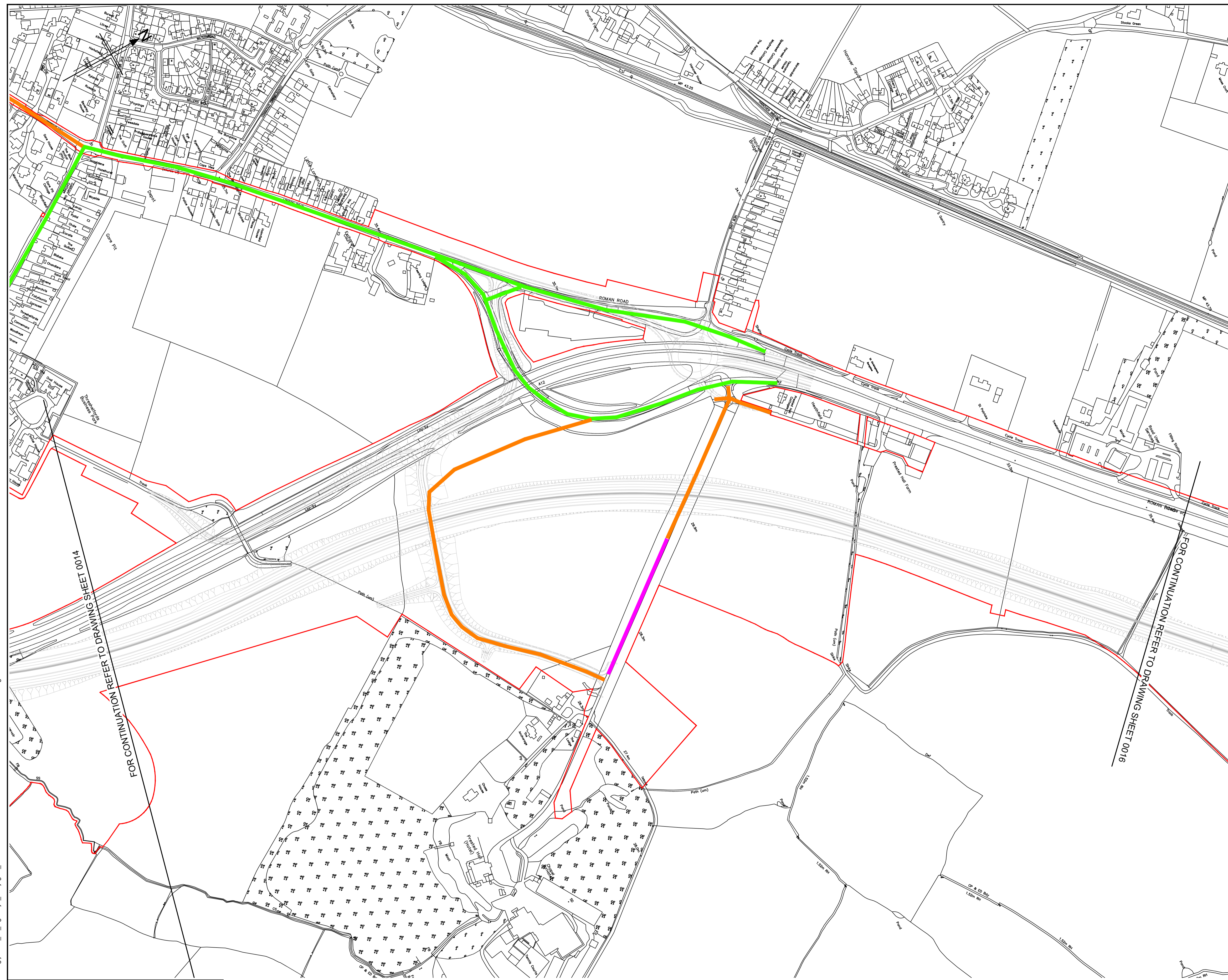
Drawing number: **HE551497 - COS - HGN - SCHW - DR - W -0014**

Originator: COS
Volume: HGN
Location: SCHW
Type: DR
Role: W
Number: 0014



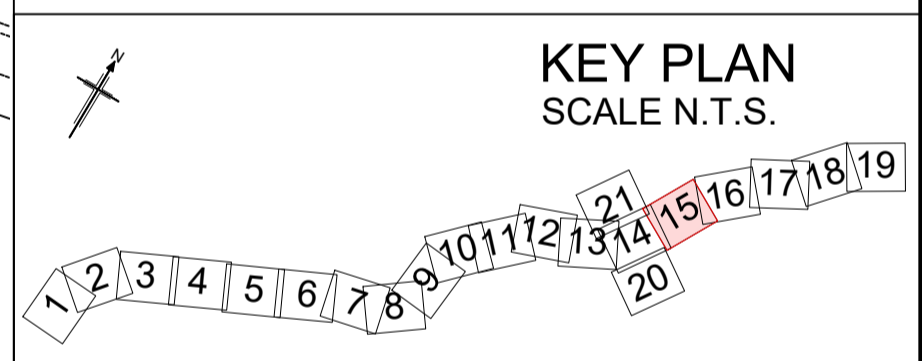
C:\working\jacobs_uk_highways_s4\legintl_ex-scott\0155563\HE551497-COS-HGN-SCHW-DR-W-0014.dwg - 23/05/2023 19:20:28 - 0014 - tomso6549

Reproduced by permission of Ordnance Survey on behalf of HMSO. © Crown copyright and database right 2020. All rights reserved. Ordnance Survey Licence number 100030649.



LEGEND:

| | |
|--|-----------------------------------|
| █ | PERMITTED ROUTE |
| █ | PERMITTED WITH RESTRICTIONS ROUTE |
| █ | EXCLUDED ROUTE |
| █ | ORDER LIMITS |



| | | | | | | |
|-------|-----------|--------------------------|-------|---------|-------|--------|
| Rev | Rev. Date | Purpose of revision | Drawn | Checked | Rev'd | Appr'd |
| P01.1 | 23/09/22 | FINAL FOR DCO SUBMISSION | TS | LL | MM | DT |
| P02 | 09/02/23 | UPDATED FOR DEADLINE 2 | TS | AD | LL | RC |

| | |
|-----------------------------------|---|
| Development Consent Order Number: | Development Consent Order Drawing Number: |
| TR010060 | TR010060/APP/7.7 |



Project
A12 CHELMSFORD TO A120 WIDENING SCHEME

Drawing title
PERMITTED & EXCLUDED ROUTES SHEET 15 OF 21

| | | | |
|-------------------------|--------------------|----------------|-----|
| Regulation | REGULATION 5(2)(q) | | |
| Purpose of issue | DCO APPLICATION | | |
| State Code | Preliminary | | |
| Project Stage | PCF3 | Drawing status | S4 |
| Scale at A1 (841x594mm) | 1:2500 | Rev | P02 |
| Jacobs No. | B36601D1 | | |
| Client no. | HE551497 | | |

Drawing number
HE551497 - COS - HGN - SCHW - DR - W -0015

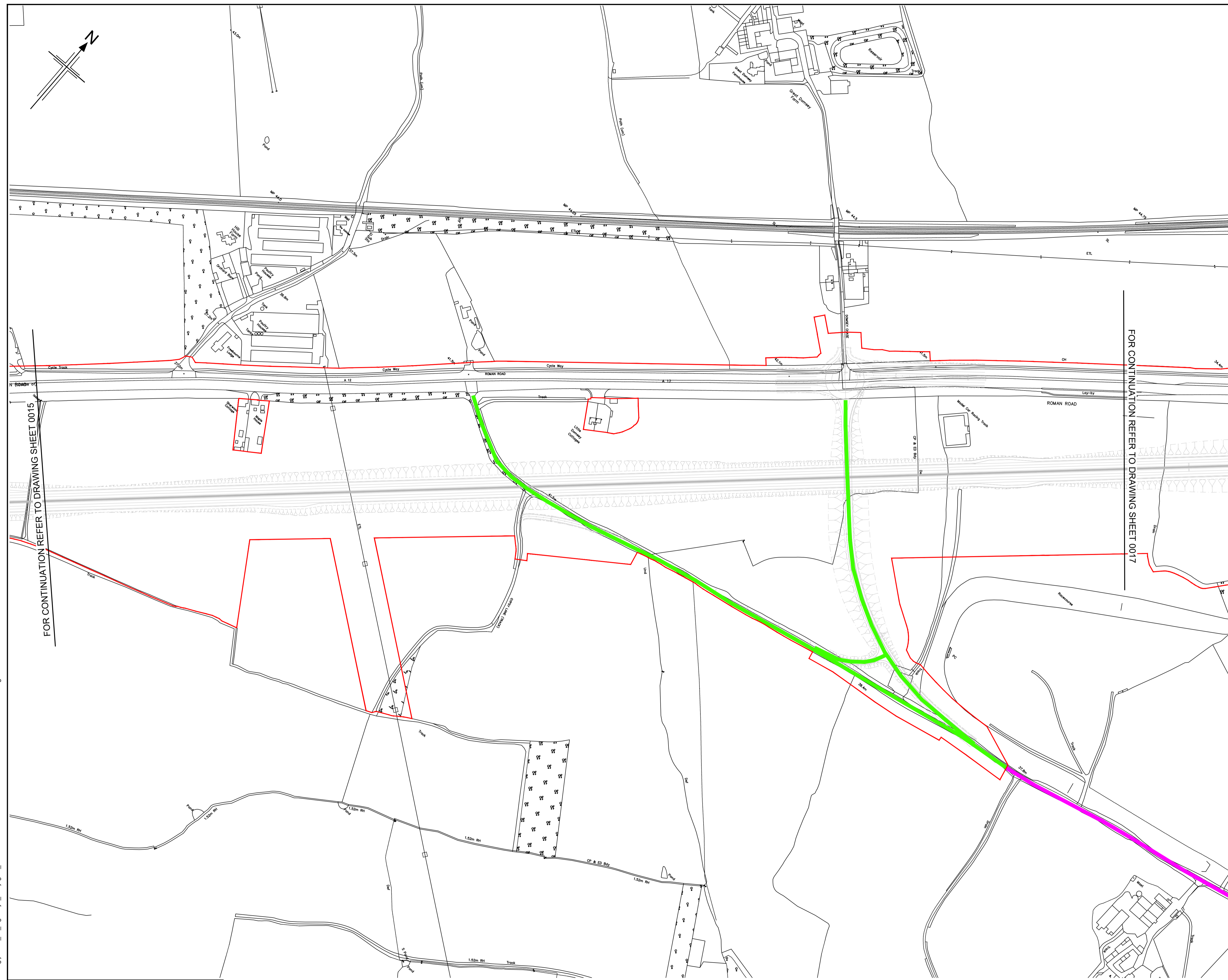
C:\working\jacobs_uk_highways_ssa\legintl_ex-scott\015563\HE551497-COS-HGN-SCHW-DR-W-0015.dwg - 10/02/2023 13:50:08 - 0015 - tomso6549

Reproduced by permission of Ordnance Survey on behalf of HMSO. © Crown copyright and database right 2020. All rights reserved. Ordnance Survey Licence number 100030649.



FOR CONTINUATION REFER TO DRAWING SHEET 0014

FOR CONTINUATION REFER TO DRAWING SHEET 0016



LEGEND:

- PERMITTED ROUTE
- PERMITTED WITH RESTRICTIONS ROUTE
- EXCLUDED ROUTE
- ORDER LIMITS

FOR CONTINUATION REFER TO DRAWING SHEET 0015

FOR CONTINUATION REFER TO DRAWING SHEET 0017

KEY PLAN
SCALE N.T.S.

| | | | | | | |
|-------|-----------|--------------------------|-------|---------|-------|--------|
| Rev | Rev. Date | Purpose of revision | Drawn | Checked | Rev'd | Appr'd |
| P01.1 | 23/09/22 | FINAL FOR DCO SUBMISSION | TS | LL | MM | DT |
| P02 | 09/02/23 | UPDATED FOR DEADLINE 2 | TS | AD | LL | RC |

| | |
|-----------------------------------|---|
| Development Consent Order Number: | Development Consent Order Drawing Number: |
| TR010060 | TR010060/APP/7.7 |

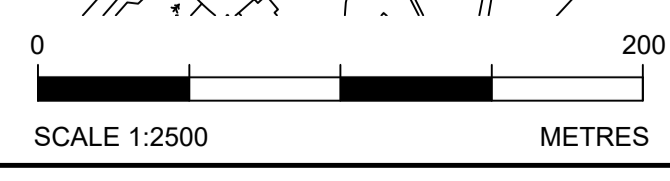


Project
A12 CHELMSFORD TO A120 WIDENING SCHEME

Drawing title
PERMITTED & EXCLUDED ROUTES
SHEET 16 OF 21

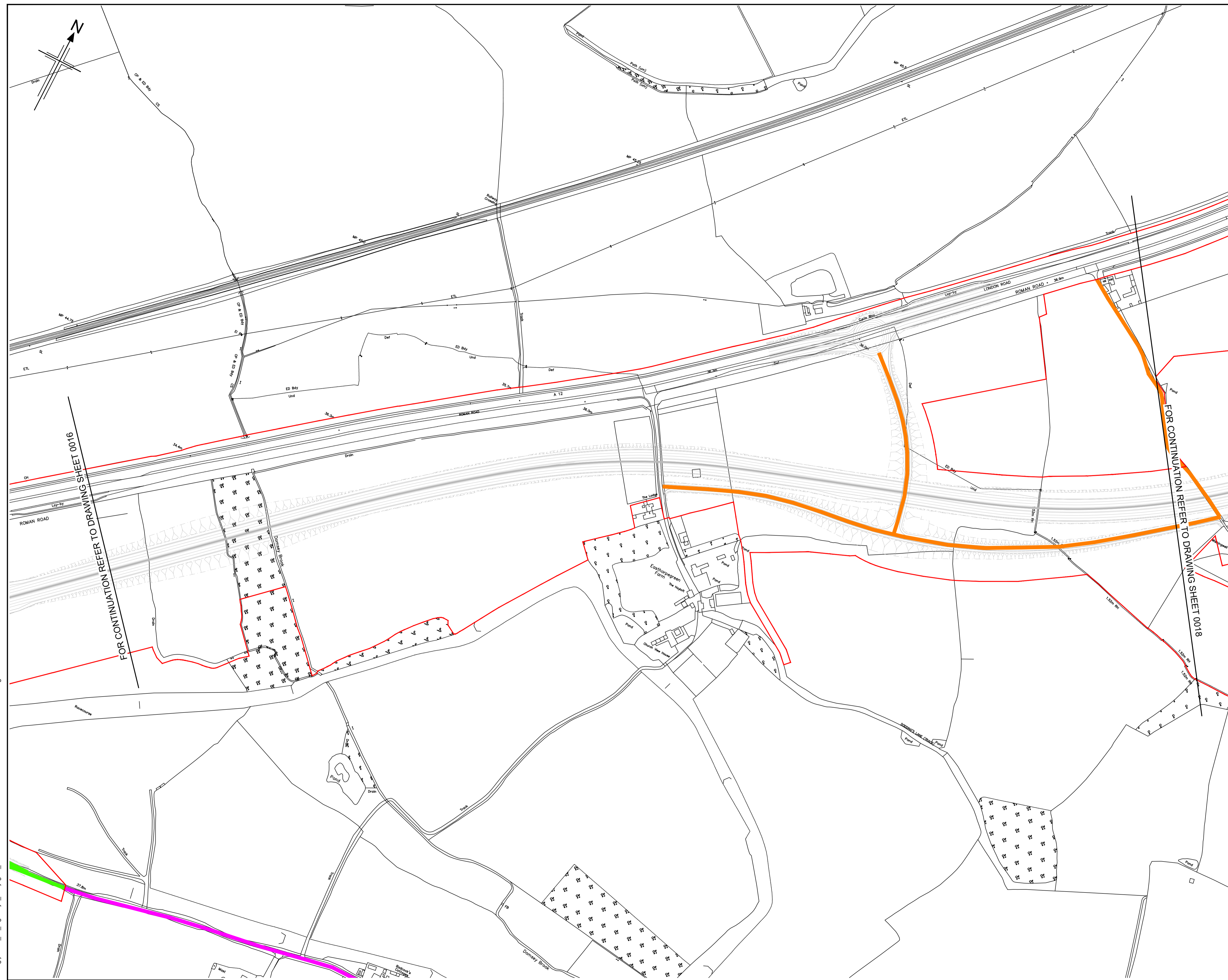
| | | | |
|-------------------------|--------------------|----------------|--|
| Regulation | REGULATION 5(2)(q) | | |
| Purpose of issue | DCO APPLICATION | | |
| State Code | Preliminary | | |
| Project Stage | PCF3 | Drawing status | |
| Scale at A1 (841x594mm) | 1:2500 | S4 | |
| Jacobs No. | B36601D1 | Rev | |
| Client no. | HE551497 | P02 | |

Drawing number: **HE551497 - COS - HGN - SCHW - DR - W - 0016**



C:\working\jacobs_uk_highways_ssa\legintl_ex-scott\015563\HE551497-COS-HGN-SCHW-DR-W-0016.dwg - 10/02/2023 13:55:03 - 0016 - tomsoo6549

Reproduced by permission of Ordnance Survey on behalf of HMSO © Crown copyright and database right 2020. All rights reserved. Ordnance Survey Licence number 100030649.

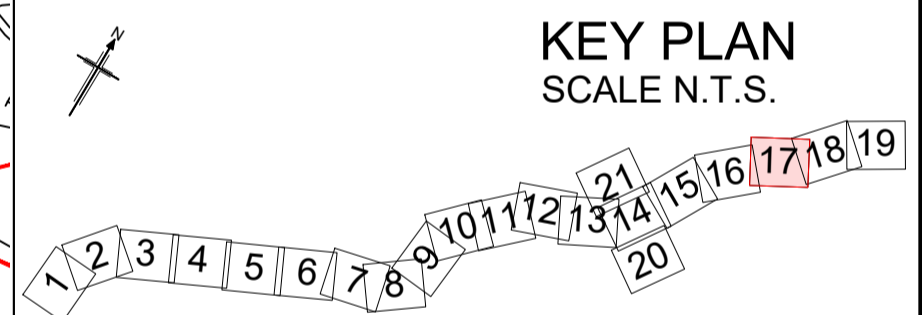


LEGEND:

| | |
|--|-----------------------------------|
| █ | PERMITTED ROUTE |
| █ | PERMITTED WITH RESTRICTIONS ROUTE |
| █ | EXCLUDED ROUTE |
| █ | ORDER LIMITS |

FOR CONTINUATION REFER TO DRAWING SHEET 0016

FOR CONTINUATION REFER TO DRAWING SHEET 0018



| | | | | | | |
|-------|-----------|--------------------------|-------|---------|-------|--------|
| Rev | Rev. Date | Purpose of revision | Drawn | Checked | Rev'd | Appr'd |
| P01.1 | 23/09/22 | FINAL FOR DCO SUBMISSION | TS | LL | MM | DT |
| P02 | 09/02/23 | UPDATED FOR DEADLINE 2 | TS | AD | LL | RC |

| | |
|-----------------------------------|---|
| Development Consent Order Number: | Development Consent Order Drawing Number: |
| TR010060 | TR010060/APP/7.7 |



Project
A12 CHELMSFORD TO A120 WIDENING SCHEME

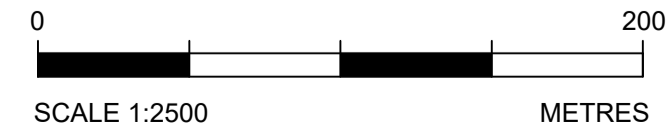
Drawing title
PERMITTED & EXCLUDED ROUTES SHEET 17 OF 21

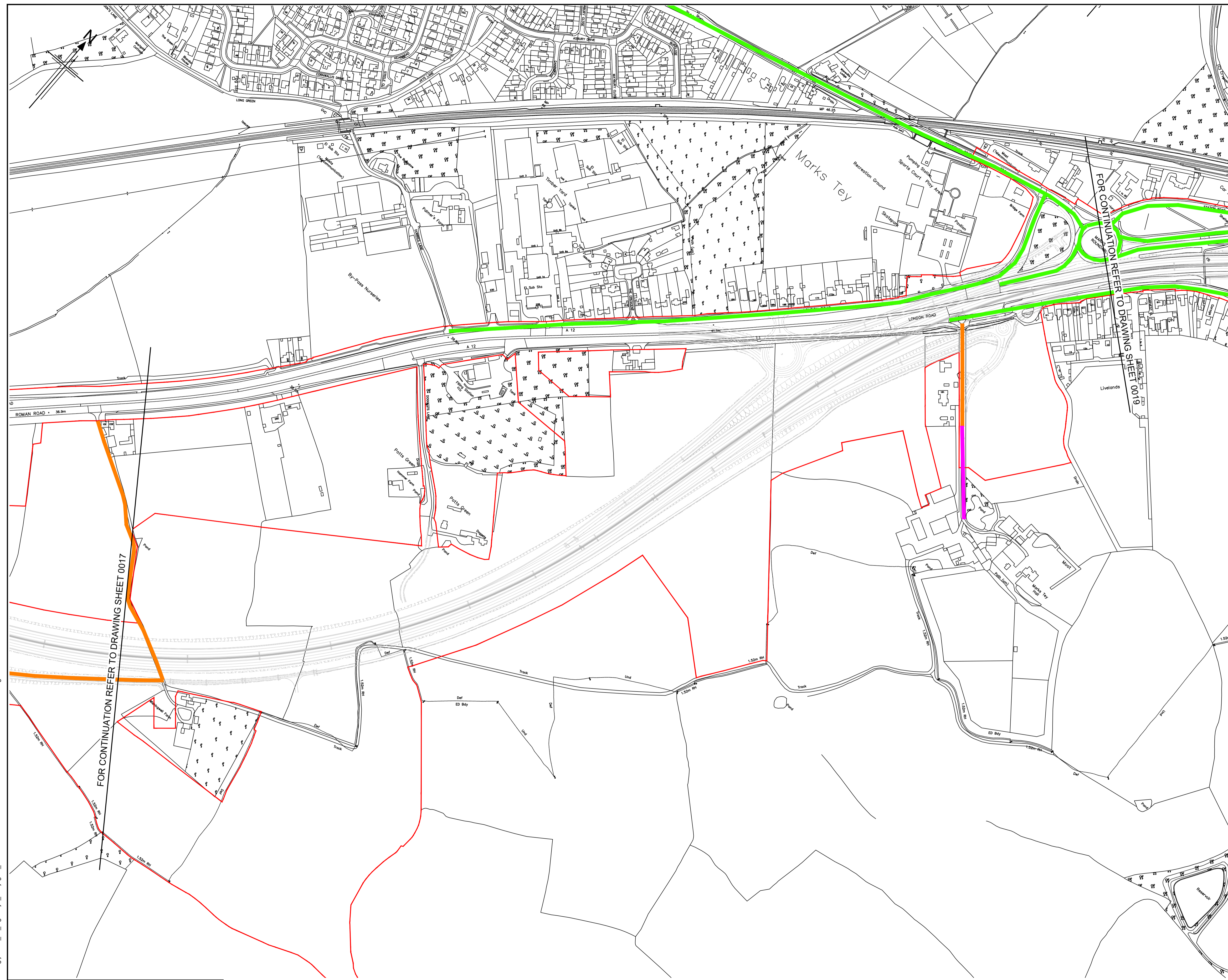
| | | | |
|-------------------------|--------------------|----------------|-----|
| Regulation | REGULATION 5(2)(q) | | |
| Purpose of issue | DCO APPLICATION | | |
| State Code | Preliminary | | |
| Project Stage | PCF3 | Drawing status | S4 |
| Scale at A1 (841x594mm) | 1:2500 | Rev | P02 |
| Jacobs No. | B36601D1 | | |
| Client no. | HE551497 | | |

Drawing number: **HE551497 - COS - HGN - SCHW - DR - W -0017**

C:\working\jacobs_uk_highways_ssa\legintl_ex-scott\0155563\HE551497-COS-HGN-SCHW-DR-W-0017.dwg - 10/02/2023 13:58:45 - 0017 - kmssc06549

Reproduced by permission of Ordnance Survey on behalf of HMSO. © Crown copyright and database right 2020. All rights reserved. Ordnance Survey Licence number 100030649.





- LEGEND:**
- PERMITTED ROUTE
 - PERMITTED WITH RESTRICTIONS ROUTE
 - EXCLUDED ROUTE
 - ORDER LIMITS

KEY PLAN
SCALE N.T.S.

| Rev | Rev. Date | Purpose of revision | Drawn | Checked | Rev'd | Appr'd |
|-------|-----------|--------------------------|-------|---------|-------|--------|
| P01.1 | 23/09/22 | FINAL FOR DCO SUBMISSION | TS | LL | MM | DT |
| P02 | 09/02/23 | UPDATED FOR DEADLINE 2 | TS | AD | LL | RC |
| P03 | 18/05/23 | DCO CHANGE | TS | AD | LL | RM |

Development Consent Order Number: TR010060
 Development Consent Order Drawing Number: TR010060/APP/7.7



Project: **A12 CHELMSFORD TO A120 WIDENING SCHEME**

Drawing title: **PERMITTED & EXCLUDED ROUTES SHEET 18 OF 21**

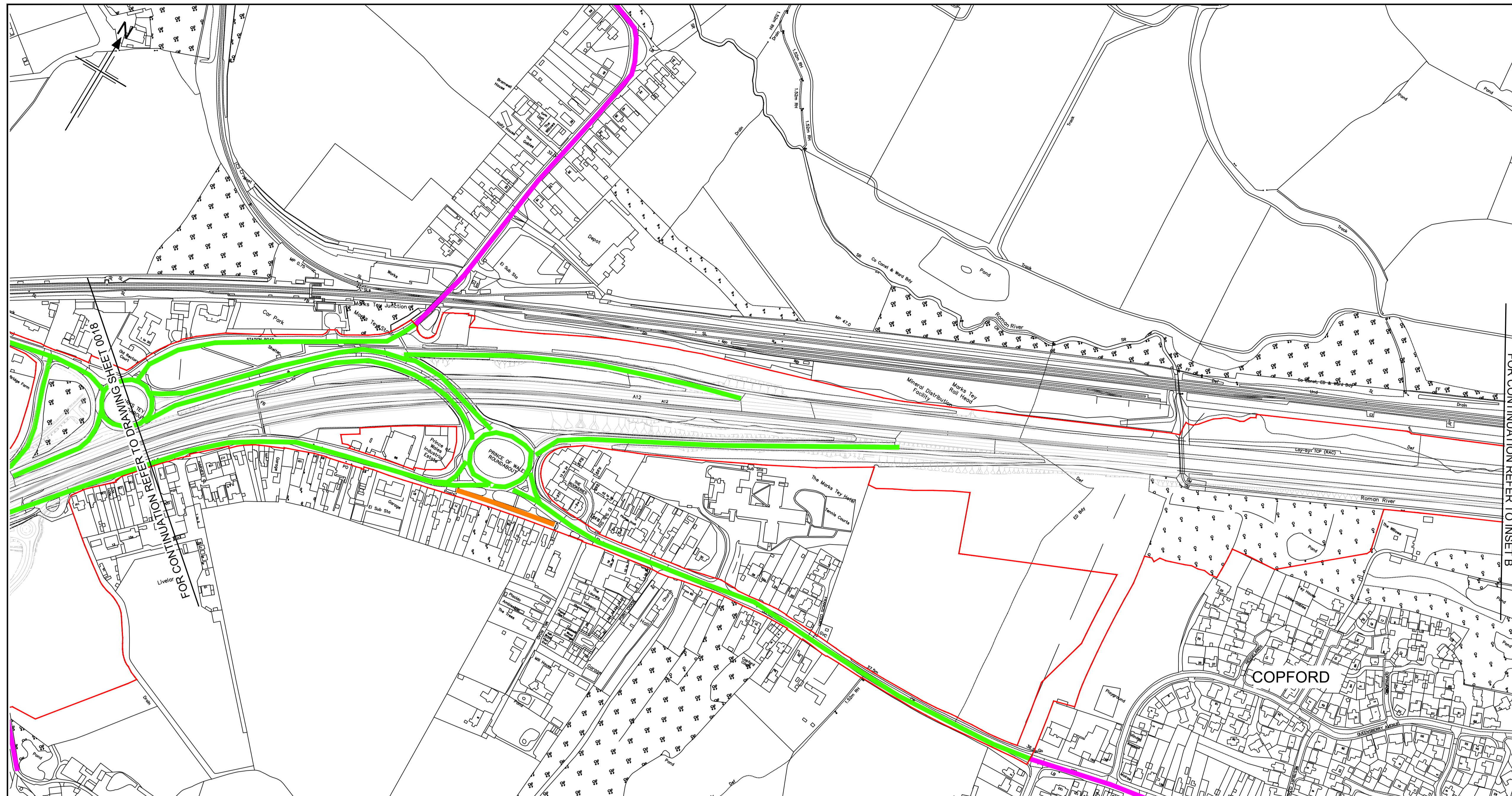
| | | | |
|-------------------------|---------------------------------|----------------|-----|
| Regulation | REGULATION 8(1)(k) | | |
| Purpose of issue | DCO EXAM | | |
| State Code | Statutory Procedures and Powers | | |
| Project Stage | PCF 4 | Drawing status | S4 |
| Scale at A1 (841x594mm) | 1:2500 | Rev | P03 |
| Jacobs No. | B36601D1 | | |
| Client no. | HE551497 | | |

Drawing number: **HE551497 - COS - HGN - SCHW - DR - W -0018**



C:\working\jacobs_uk_highways_s4\legintl_ex-scott\0155563\HE551497-COS-HGN-SCHW-DR-W-0018.dwg - 23/05/2023 19:18:08 - 0018 - tomso6549

Reproduced by permission of Ordnance Survey on behalf of HMSO. © Crown copyright and database right 2020. All rights reserved. Ordnance Survey Licence number 100030649.



LEGEND:

- PERMITTED ROUTE
- PERMITTED WITH RESTRICTIONS ROUTE
- EXCLUDED ROUTE
- ORDER LIMITS

KEY PLAN
SCALE N.T.S.

| | | | | | | |
|-----------------------------------|-----------|--------------------------|---|---------|-------|--------|
| P01.1 | 23/09/22 | FINAL FOR DCO SUBMISSION | TS | LL | MM | DT |
| P02 | 09/02/23 | UPDATED FOR DEADLINE 2 | TS | AD | LL | RC |
| P03 | 18/05/23 | DCO CHANGE | TS | AD | LL | RM |
| Rev | Rev. Date | Purpose of revision | Drawn | Checked | Rev'd | Appr'd |
| Development Consent Order Number: | | | Development Consent Order Drawing Number: | | | |
| TR010060 | | | TR010060/APP/7.7 | | | |



Client
national highways

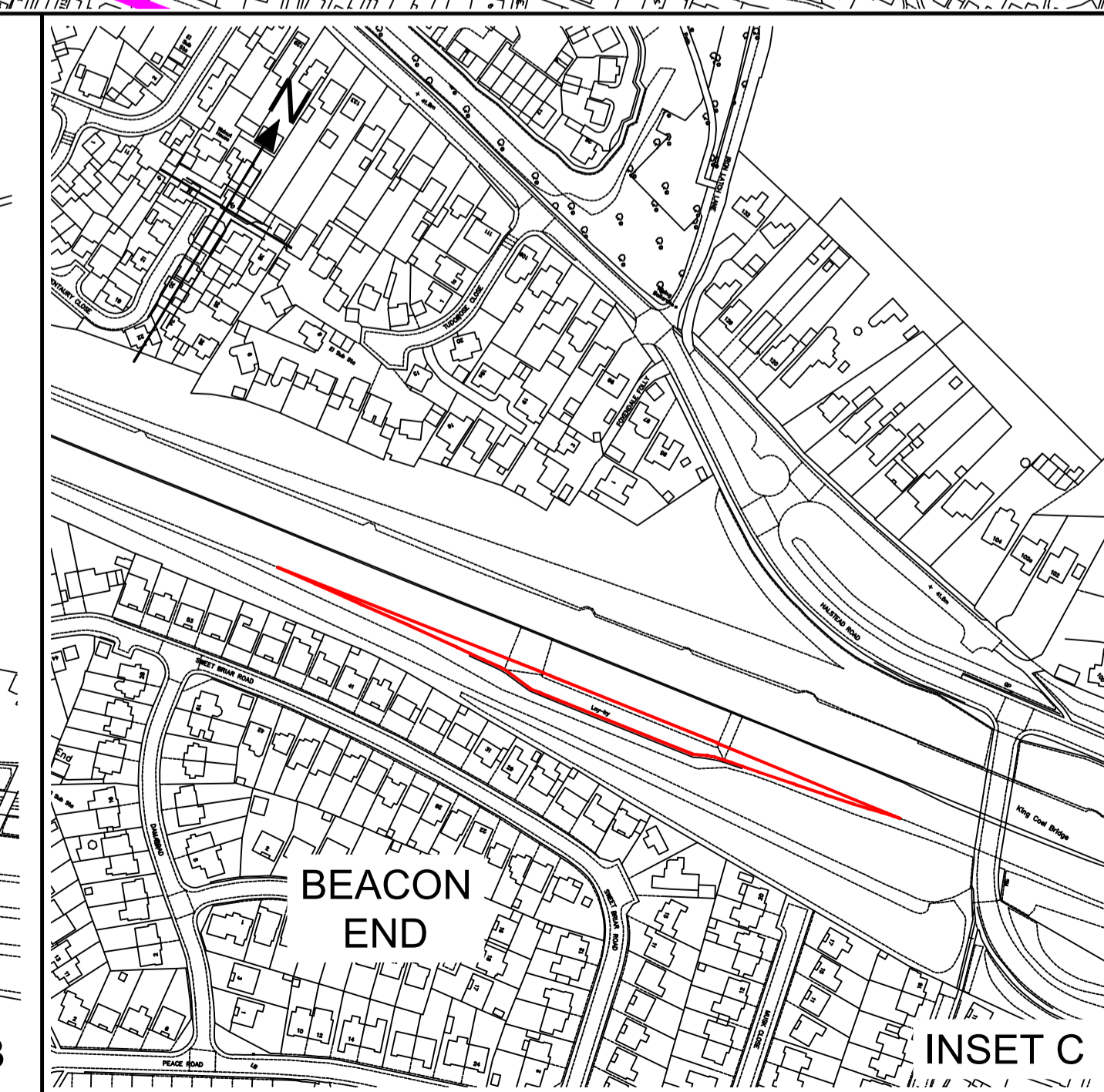
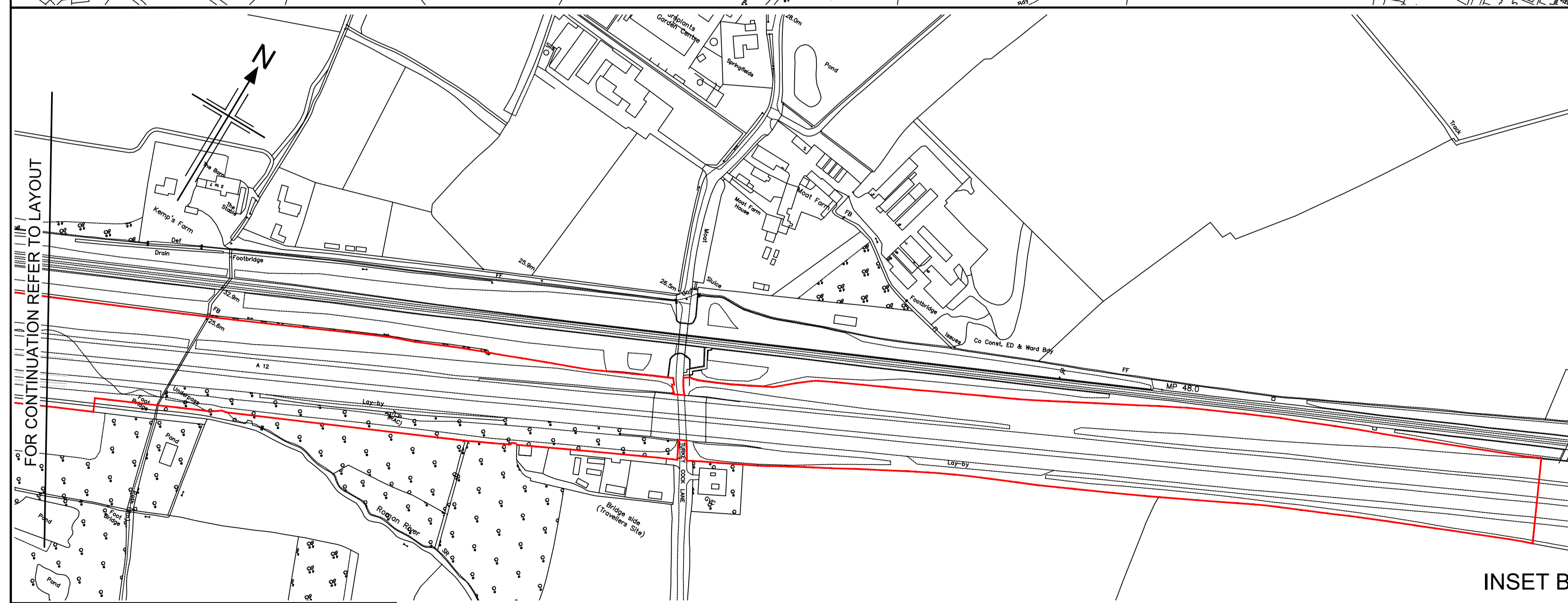
Project
A12 CHELMSFORD TO A120 WIDENING SCHEME

Drawing title
PERMITTED & EXCLUDED ROUTES SHEET 19 OF 21

| | | |
|-------------------------|---------------------------------|-------------------|
| Regulation | REGULATION 8(1)(k) | |
| Purpose of issue | DCO EXAM | |
| State Code | Statutory Procedures and Powers | |
| Project Stage | PCF 4 | Drawing status S4 |
| Scale at A1 (841x594mm) | 1:2500 | Rev P03 |
| Jacobs No. | B36601D1 | |
| Client no. | HE551497 | |

Drawing number PIN | Originator | Volume
HE551497 - COS - HGN -

Location | Type | Role | Number
SCHW -DR- W-0019



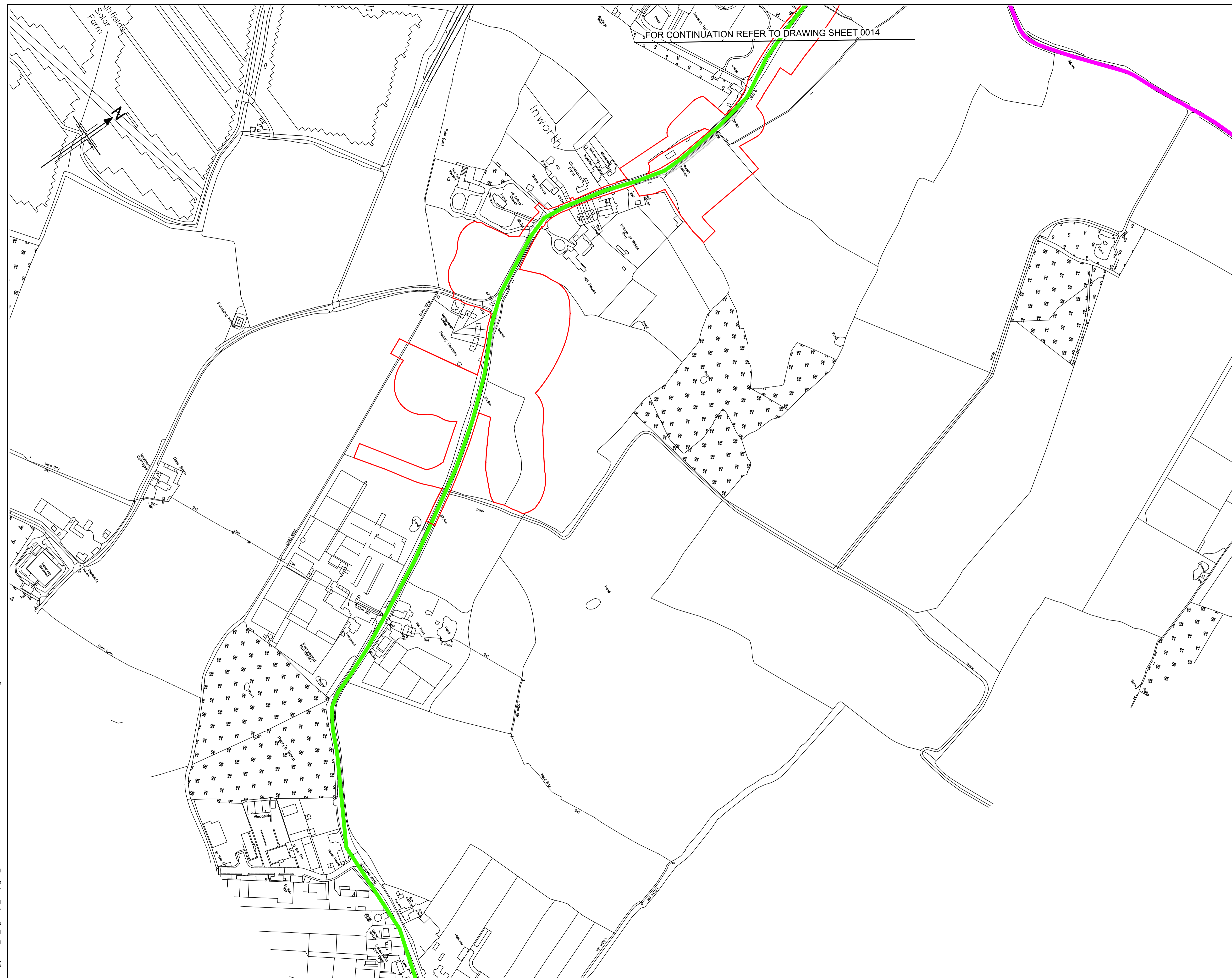
Reproduced by permission of Ordnance Survey on behalf of HMSO © Crown copyright and database right 2020. All rights reserved. Ordnance Survey Licence number 100030649.

C:\working\jacobs_uk_highways_ssa\legiml_ex\scott\0155563\HE551497-COS-HGN-SCHW-DR-W-0019.dwg - 23/05/2023 19:16:13 - 0019 - tomso6549

FOR CONTINUATION REFER TO DRAWING SHEET 0014

LEGEND:

- PERMITTED ROUTE
- PERMITTED WITH RESTRICTIONS ROUTE
- EXCLUDED ROUTE
- ORDER LIMITS



KEY PLAN
SCALE N.T.S.

| P01.1 | 23/09/22 | FINAL FOR DCO SUBMISSION | TS | LL | MM | DT |
|-------|-----------|--------------------------|-------|---------|-------|--------|
| P02 | 09/02/23 | UPDATED FOR DEADLINE 2 | TS | AD | LL | RC |
| P03 | 18/05/23 | DCO CHANGE | TS | AD | LL | RM |
| Rev | Rev. Date | Purpose of revision | Drawn | Checked | Rev'd | Appr'd |

| | |
|-----------------------------------|---|
| Development Consent Order Number: | Development Consent Order Drawing Number: |
| TR010060 | TR010060/APP/7.7 |

Client

Project

A12 CHELMSFORD TO A120 WIDENING SCHEME

Drawing title

PERMITTED &
EXCLUDED ROUTES
SHEET 20 OF 21

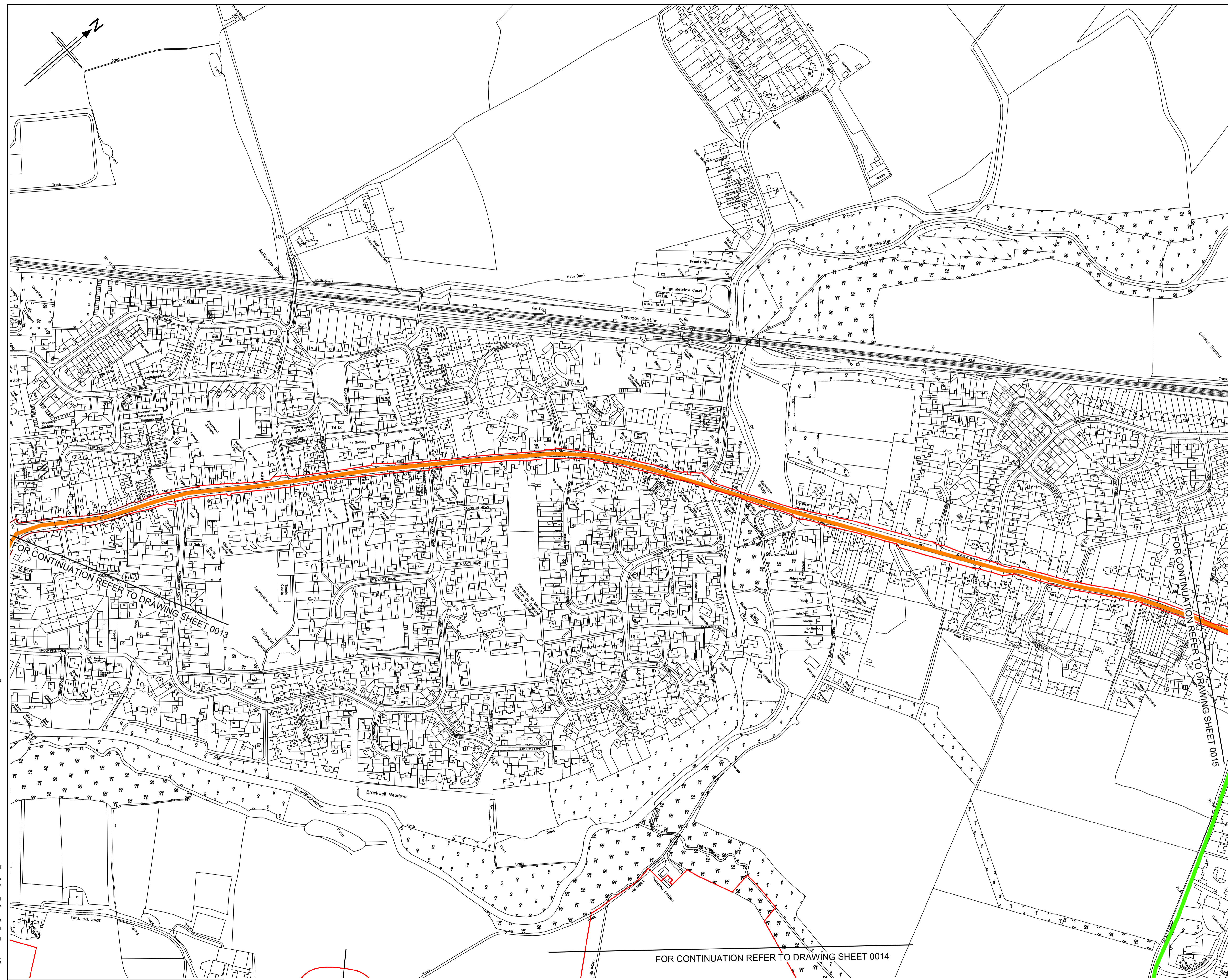
| | | | |
|-------------------------|---------------------------------|----------------|-----|
| Regulation | REGULATION 8(1)(k) | | |
| Purpose of issue | DCO EXAM | | |
| State Code | Statutory Procedures and Powers | | |
| Project Stage | PCF 4 | Drawing status | |
| Scale at A1 (841x594mm) | 1:2500 | S4 | |
| Jacobs No. | B36601D1 | Rev | P03 |
| Client no. | HE551497 | | |

| | | | |
|----------------|------|------------|--------|
| Drawing number | PIN | Originator | Volume |
| HE551497 | - | COS | -HGN- |
| Location | Type | Role | Number |
| SCHW | - | -DR- | W-0020 |



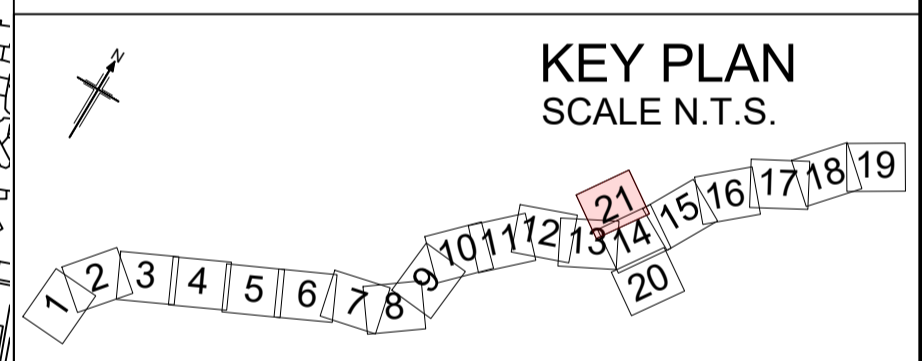
C:\working\jacobs_uk_highways_ssa\legint_ex\scott\0155563\HE551497-COS-HGN-SCHW-DR-W-0020.dwg - 23/05/2023 19:13:46 - 0020 - tomssc05649

Reproduced by permission of Ordnance Survey on behalf of HMSO. © Crown copyright and database right 2020. All rights reserved. Ordnance Survey Licence number 100030649.



LEGEND:

- PERMITTED ROUTE
- PERMITTED WITH RESTRICTIONS ROUTE
- EXCLUDED ROUTE
- ORDER LIMITS



FOR CONTINUATION REFER TO DRAWING SHEET 0013

FOR CONTINUATION REFER TO DRAWING SHEET 0015

FOR CONTINUATION REFER TO DRAWING SHEET 0014

| | | | | | | |
|-----------------------------------|-----------|--------------------------|---|---------|-------|--------|
| P01.1 | 23/09/22 | FINAL FOR DCO SUBMISSION | TS | LL | MM | DT |
| P02 | 09/02/23 | UPDATED FOR DEADLINE 2 | TS | AD | LL | RC |
| Rev | Rev. Date | Purpose of revision | Drawn | Checked | Rev'd | Appr'd |
| Development Consent Order Number: | | | Development Consent Order Drawing Number: | | | |
| TR010060 | | | TR010060/APP/7.7 | | | |



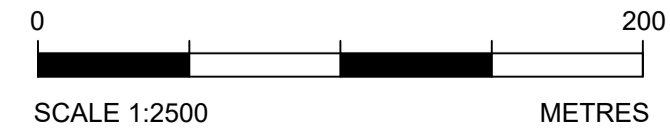
Project
A12 CHELMSFORD TO A120 WIDENING SCHEME

Drawing title
PERMITTED & EXCLUDED ROUTES SHEET 21 OF 21

| | | |
|-------------------------|--------------------|----------------|
| Regulation | REGULATION 5(2)(q) | |
| Purpose of issue | DCO APPLICATION | |
| State Code | Preliminary | |
| Project Stage | PCF3 | Drawing status |
| Scale at A1 (841x594mm) | 1:2500 | S4 |
| Jacobs No. | B36601D1 | Rev |
| Client no. | HE551497 | P02 |

| | | | |
|----------------|------|------------|--------|
| Drawing number | PIN | Originator | Volume |
| HE551497 | - | COS | -HGN- |
| Location | SCHW | -DR- | W-0021 |

Reproduced by permission of Ordnance Survey on behalf of HMSO. © Crown copyright and database right 2020. All rights reserved. Ordnance Survey Licence number 100030649.



C:\working\jacobs_uk_highways_ssa\legint_ex-scott\0155563\HE551497-COS-HGN-SCHW-DR-W-0021.dwg - 10/02/2023 14:21:08 - 0021 - tomso6549